



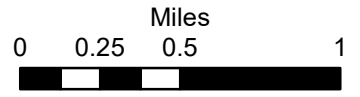



Good
NM-GNF-000226
Infrared Heat Sources
1:38,000



-  Heat Perimeter
 -  Intense Heat Areas
 -  Scattered Heat Areas
 -  Isolated Heat Sources
- NAD 1983 UTM Zone 12N

IR Interpreter: Brian Monroe
IR interpreted acres: 12,411
Date: 6/24/2020
Scan Date/Time: 6/23/20 2111 hrs



Source: Esri, DigitalGlobe, GeoEye, Earthstar Geographics, CNES/Airbus DS, USDA, USGS, AeroGRID, IGN, and the GIS User Community