



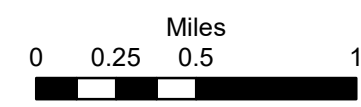



Good  
NM-GNF-000226  
Infrared Heat Sources  
1:38,000



-  Heat Perimeter
  -  Intense Heat Areas
  -  Scattered Heat Areas
  -  Isolated Heat Sources
- NAD 1983 UTM Zone 12N

IR Interpreter: Brian Monroe  
IR interpreted acres: 13,252  
Date: 6/25/2020  
Scan Date/Time: 6/24/20 2107 hrs



Source: Esri, DigitalGlobe, GeoEye, Earthstar Geographics, CNES/Airbus DS, USDA, USGS, AeroGRID, IGN, and the GIS User Community