



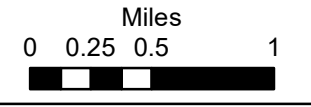



Good  
NM-GNF-000226  
Infrared Heat Sources  
1:50,000



-  Heat Perimeter
  -  Intense Heat Areas
  -  Scattered Heat Areas
  -  Isolated Heat Sources
- NAD 1983 UTM Zone 12N

IR Interpreter: Brian Monroe  
IR interpreted acres: 17,069  
Date: 7/04/2020  
Scan Date/Time: 7/3/20 2211 hrs



Source: Esri, DigitalGlobe, GeoEye, Earthstar Geographics, CNES/Airbus DS, USDA, USGS, AeroGRID, IGN, and the GIS User Community