

108°20'0"W


108°15'0"W



### Good Fire NM-GNF-000343

1:50,000

Infrared Map - 07/08/2020  
Imagery Date - 07/07/2020  
Imagery Time - 2105 MDT  
Interpreted Acres - 17,078  
IRIN - Chad Horman  
NAD83 UTM Zone 12







33°10'0"N

33°10'0"N

108°20'0"W

108°15'0"W

#### Whale Butte IR Legend

-  Heat Perimeter
-  Intense Heat
-  Scattered Heat
-  Isolated Heat Sources