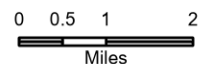


IAP Index

Hidden
AZ-TNF-002616
9/2/2020 Day

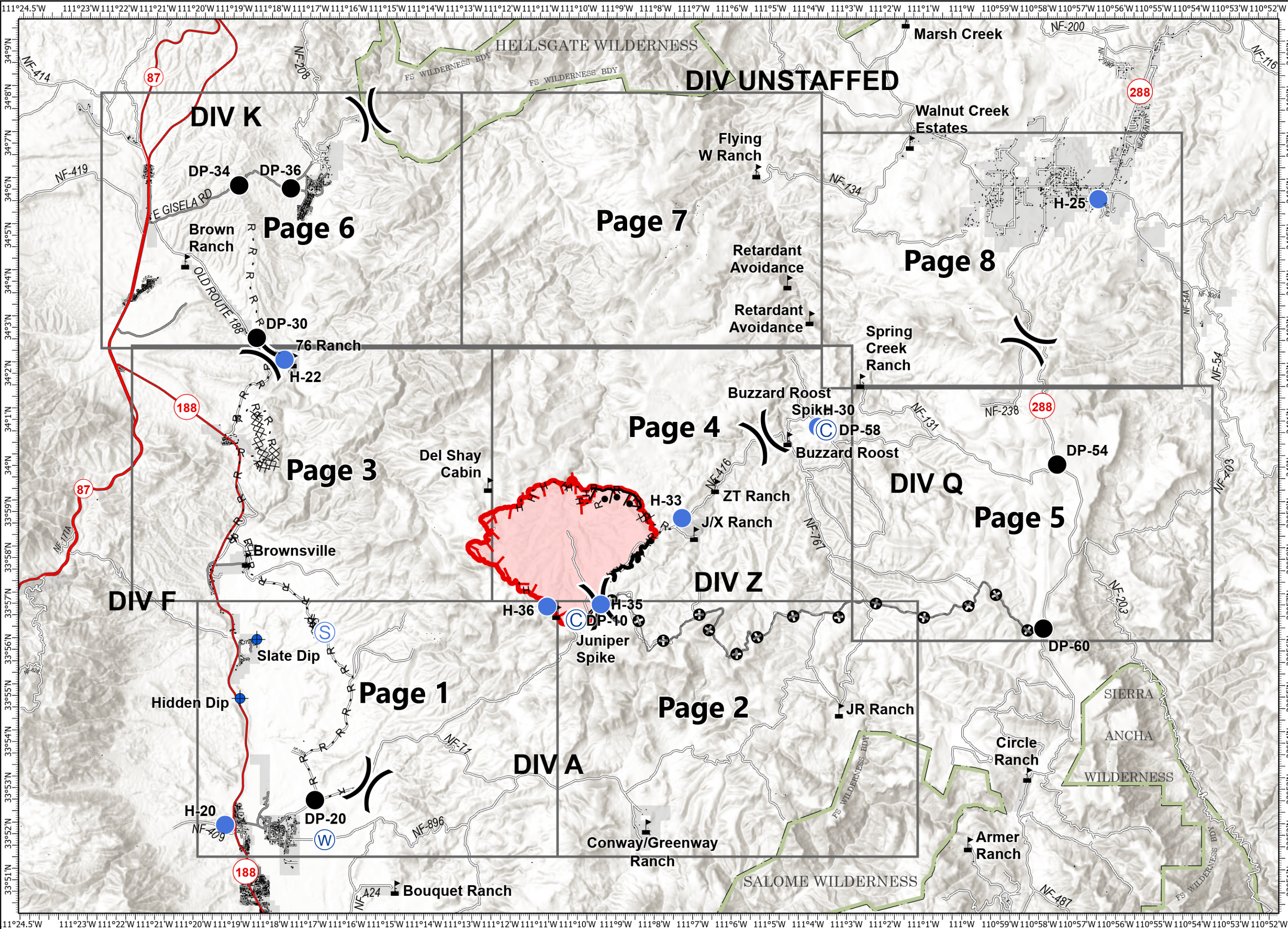
6,058 acres at 9/1/2020 @ 2144

- Camp
- ◆ Dip Site
- Drop Point
- Helispot
- Staging Area
- Water Source
- ▲ Value at Risk
- ⌋ Division Break
- ▬ Uncontrolled Fire Edge
- ▬ Contained Line
- ⊗ Completed Dozer Line
- Completed Hand Line
- Road as Completed Line
- Completed Burnout
- Other
- ▬ Wildfire Daily Fire Perimeter
- ▬ IAP Grid Index
- ▬ Structures
- ▬ Highway
- ▬ Local Connector
- ▬ Other Road
- ▬ Wilderness
- ▬ Private



1:140,000 - fwiliams - 9/2/2020 0801

North American 1983 Datum. LatLong Grid



IAP

Page: 1

Hidden

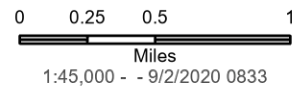
AZ-TNF-002616

9/2/2020 Day

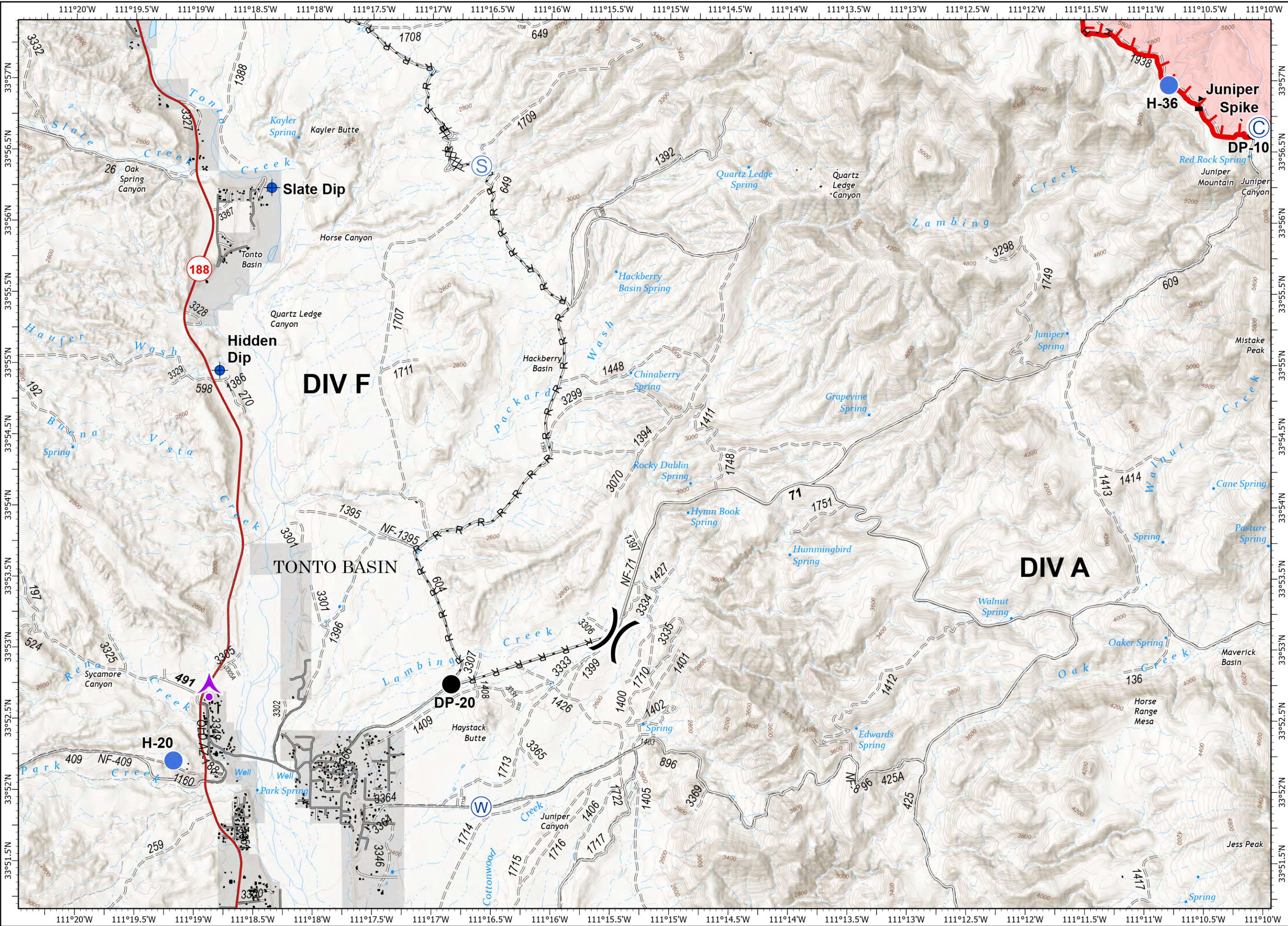
6,058 acres at 9/1/2020 @ 2144

- Aerial Hazard
- Camp
- Dip Site
- Drop Point
- Helispot
- Staging Area
- Water Source
- Value at Risk
- Division Break
- Uncontrolled Fire Edge
- Completed Dozer Line
- Completed Hand Line
- Road as Completed Line
- Other
- Wildfire Daily Fire Perimeter
- Structures
- Highway
- Local Connector
- Other Road
- County Boundary
- Private

DIV K	DIV UNSTAFFED	
Page: 6	Page: 7	Page: 8
Page: 3	Page: 4	DIV Q
Page: 1	Page: 2	DIV Z



North American 1983 Datum. LatLong Grid



IAP

Page: 2

Hidden

AZ-TNF-002616

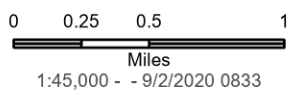
9/2/2020 Day

6,058 acres at 9/1/2020 @ 2144

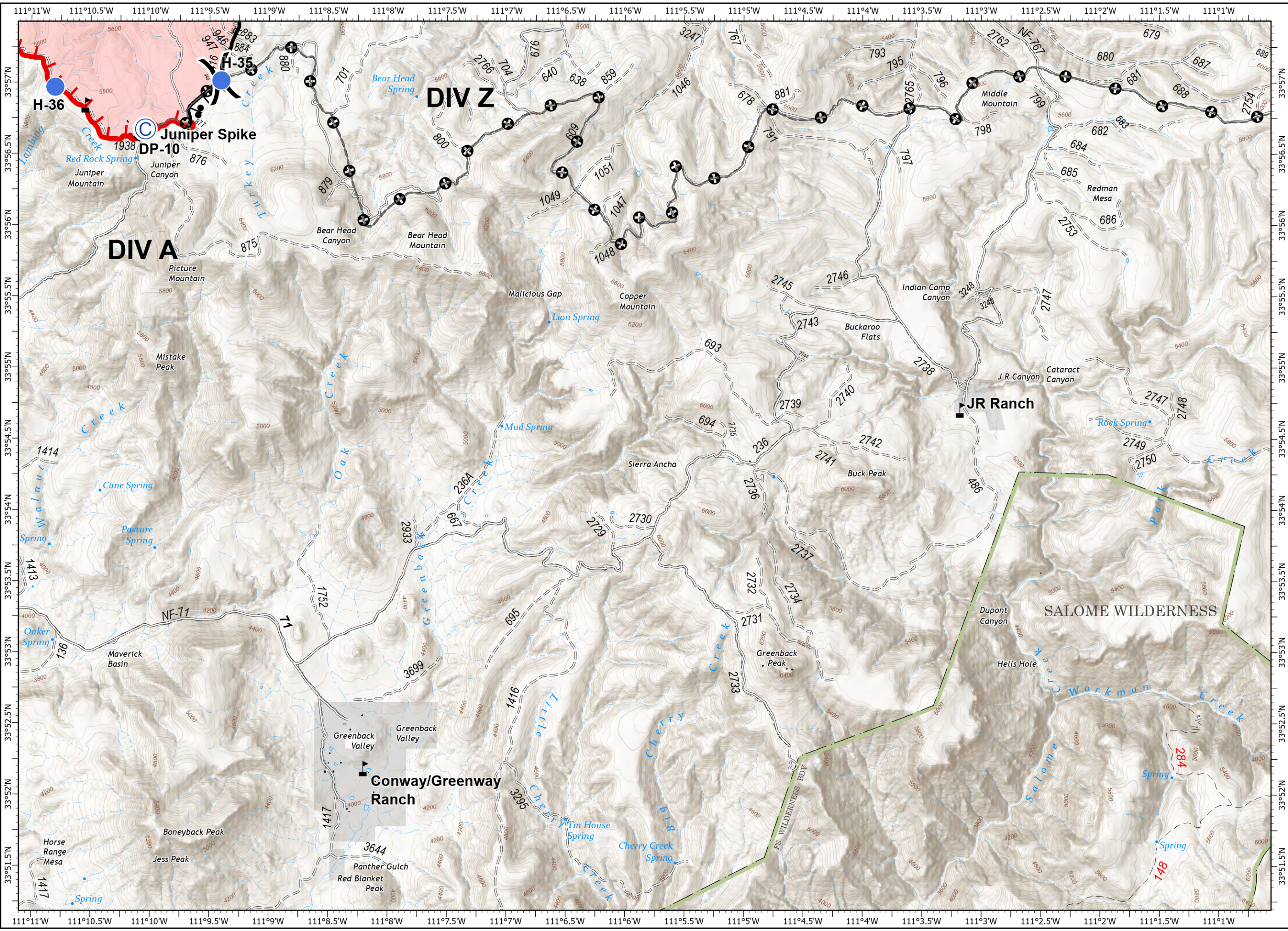
- Camp
- Drop Point
- Helispot
- ▲ Value at Risk
- ⌋ Division Break
- ▬ Uncontrolled Fire Edge
- ▬ Contained Line
- H Completed Hand Line
- R Road as Completed Line
- ⊕ Completed Burnout
- ⊕ Other
- ▭ Wildfire Daily Fire Perimeter
- ▭ Structures
- ▭ Other Road
- ▭ Trail, Not Designated
- ▭ County Boundary
- ▭ Wilderness
- ▭ Private

Map Index:

- DIV K Page: 6
- DIV UNSTAFFED Page: 7
- Page: 8
- Page: 3
- Page: 4
- DIV Q Page: 5
- Page: 1
- Page: 2



North American 1983 Datum. LatLong Grid



IAP

Page: 3

Hidden

AZ-TNF-002616

9/2/2020 Day

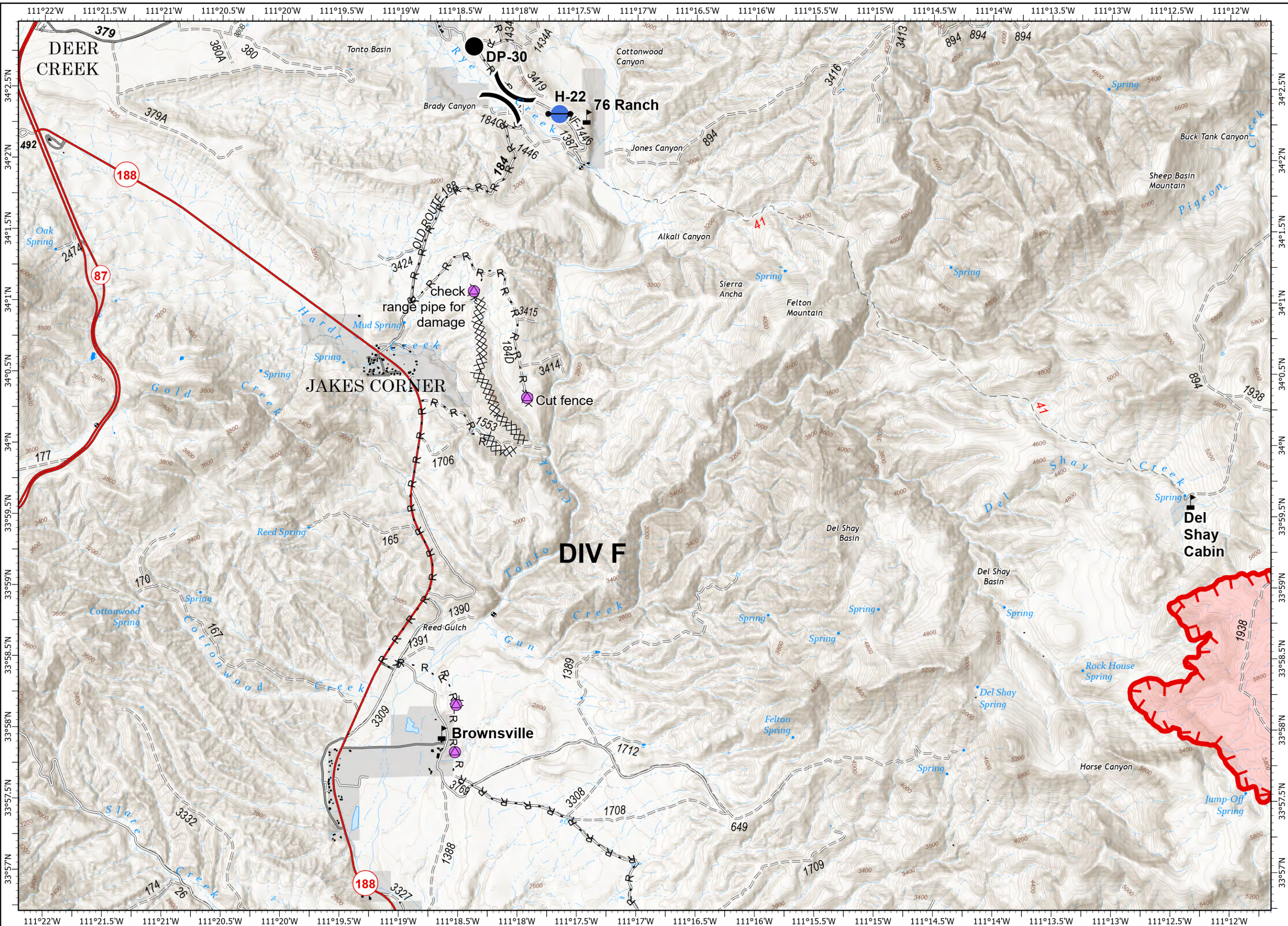
6,058 acres at 9/1/2020 @ 2144

- Bridge
- Drop Point
- Gate
- Helispot
- Repair Point
- Value at Risk
- Division Break
- Uncontrolled Fire Edge
- Completed Dozer Line
- Completed Hand Line
- Road as Completed Line
- Wildfire Daily Fire Perimeter
- Structures
- Highway
- Local Connector
- Other Road
- Trail, Not Designated
- County Boundary
- Private

Map navigation grid showing page numbers for various divisions (DIV A, DIV Q, DIV 7, DIV 8, DIV UNSTAFFED).

Page: 6	Page: 7	Page: 8
Page: 3	Page: 4	Page: 5
Page: 1	Page: 2	

QR code and logo for Southwest Area Incident Management Team 2. Includes a scale bar from 0 to 1 mile and the text "1:45,000 - 9/2/2020 0834".



IAP

Page: 4

Hidden

AZ-TNF-002616

9/2/2020 Day

6,058 acres at 9/1/2020 @ 2144

- Camp
- Drop Point
- Helispot
- ▲ Value at Risk
- ⌋ Division Break
- ▬ Uncontrolled Fire Edge
- ▬ Contained Line
- ⊗ Completed Dozer Line
- H Completed Hand Line
- R Road as Completed Line
- Completed Burnout
- ⊕ Other
- ▬ Wildfire Daily Fire Perimeter
- ▬ Structures
- ▬ Other Road
- ▬ Trail, Not Designated
- ▬ County Boundary
- ▬ Private

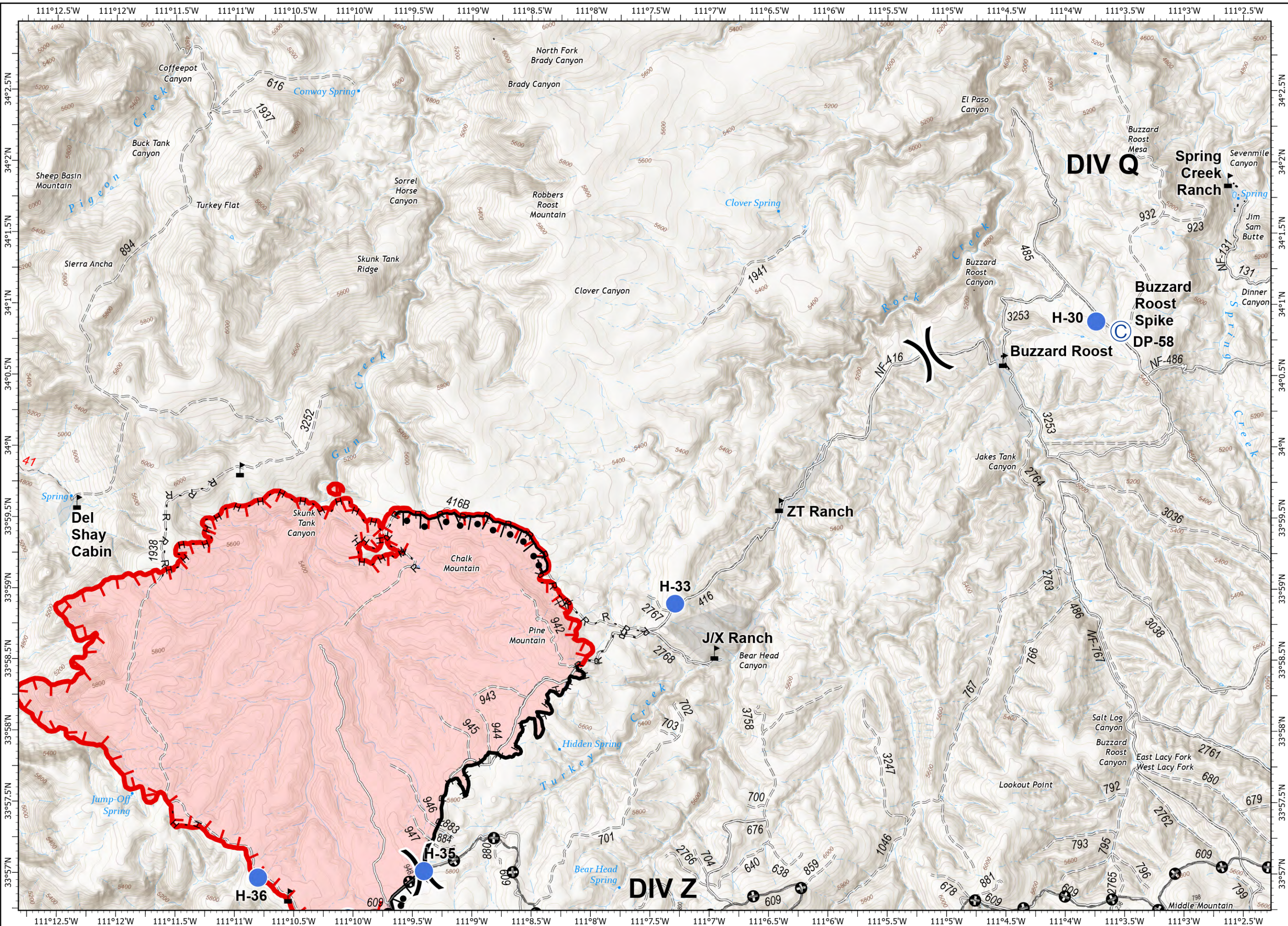
Map navigation grid showing page numbers for various divisions (DIV A, DIV Z, DIV Q, DIV UNSTAFFED).

Page: 6	Page: 7	Page: 8
Page: 3	Page: 4	Page: 5
Page: 1	Page: 2	

QR code, compass rose, and scale bar.

0 0.25 0.5 1 Miles
1:45,000 - 9/2/2020 0834

North American 1983 Datum. LatLong Grid



IAP

Page: 5

Hidden

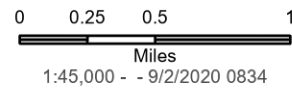
AZ-TNF-002616

9/2/2020 Day

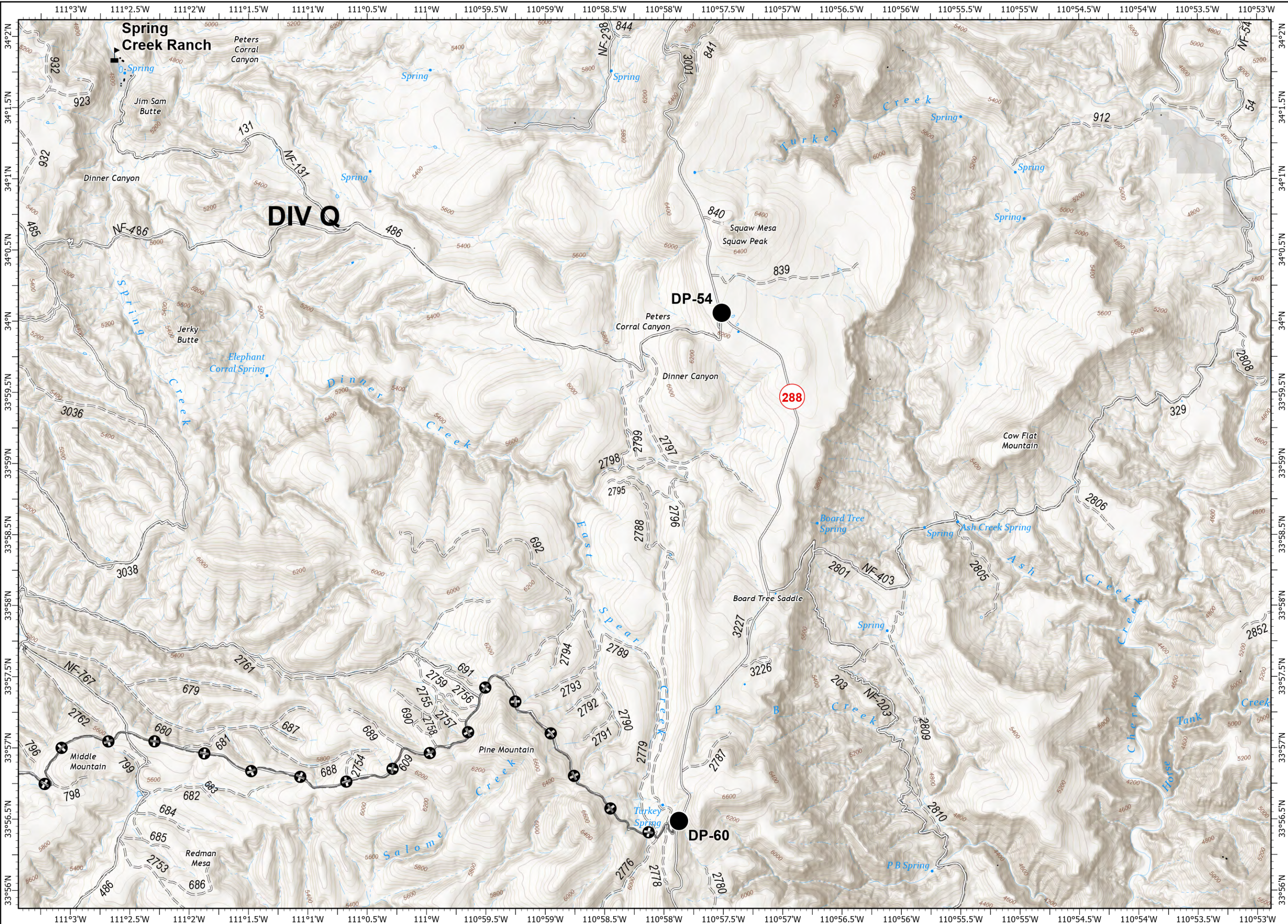
6,058 acres at 9/1/2020 @ 2144

- Camp
- Drop Point
- Value at Risk
- Other
- Structures
- Other Road
- County Boundary
- Private

DIV K		DIV UNSTAFFED	
Page: 6	Page: 7	Page: 8	
Page: 3	Page: 4	DIV Q	
Page: 1	Page: 2	Page: 5	



North American 1983 Datum. LatLong Grid



IAP

Page: 6

Hidden

AZ-TNF-002616

9/2/2020 Day

6,058 acres at 9/1/2020 @ 2144

- Bridge
- Drop Point
- Gate
- Helispot
- Value at Risk
- Division Break
- Road as Completed Line
- Structures
- Highway
- Local Connector
- Other Road
- Trail, Not Designated
- County Boundary
- Wilderness
- Private

Map navigation grid:

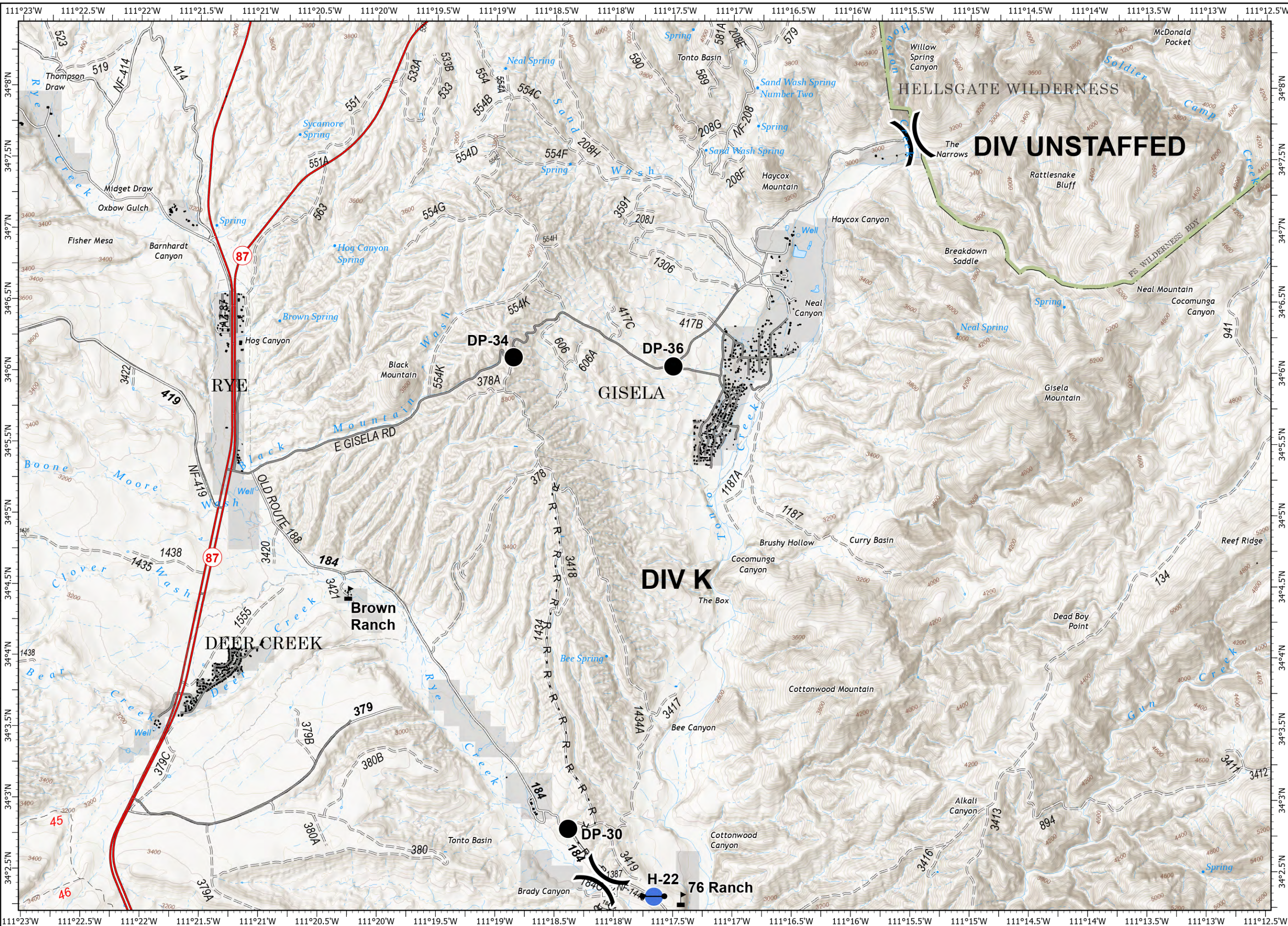
- DIV K (Page 6) - **Current Page**
- DIV UNSTAFFED (Page 7)
- DIV Q (Page 8)
- DIV 7 (Page 5)
- DIV A (Page 1)
- DIV Z (Page 2)
- DIV 4 (Page 3)
- DIV 3 (Page 4)



Southwest Area Incident Management Team 2 logo and scale bar.

0 0.25 0.5 1 Miles

1:45,000 - 9/2/2020 0834



IAP

Page: 7

Hidden

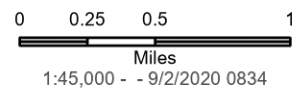
AZ-TNF-002616

9/2/2020 Day

6,058 acres at 9/1/2020 @ 2144

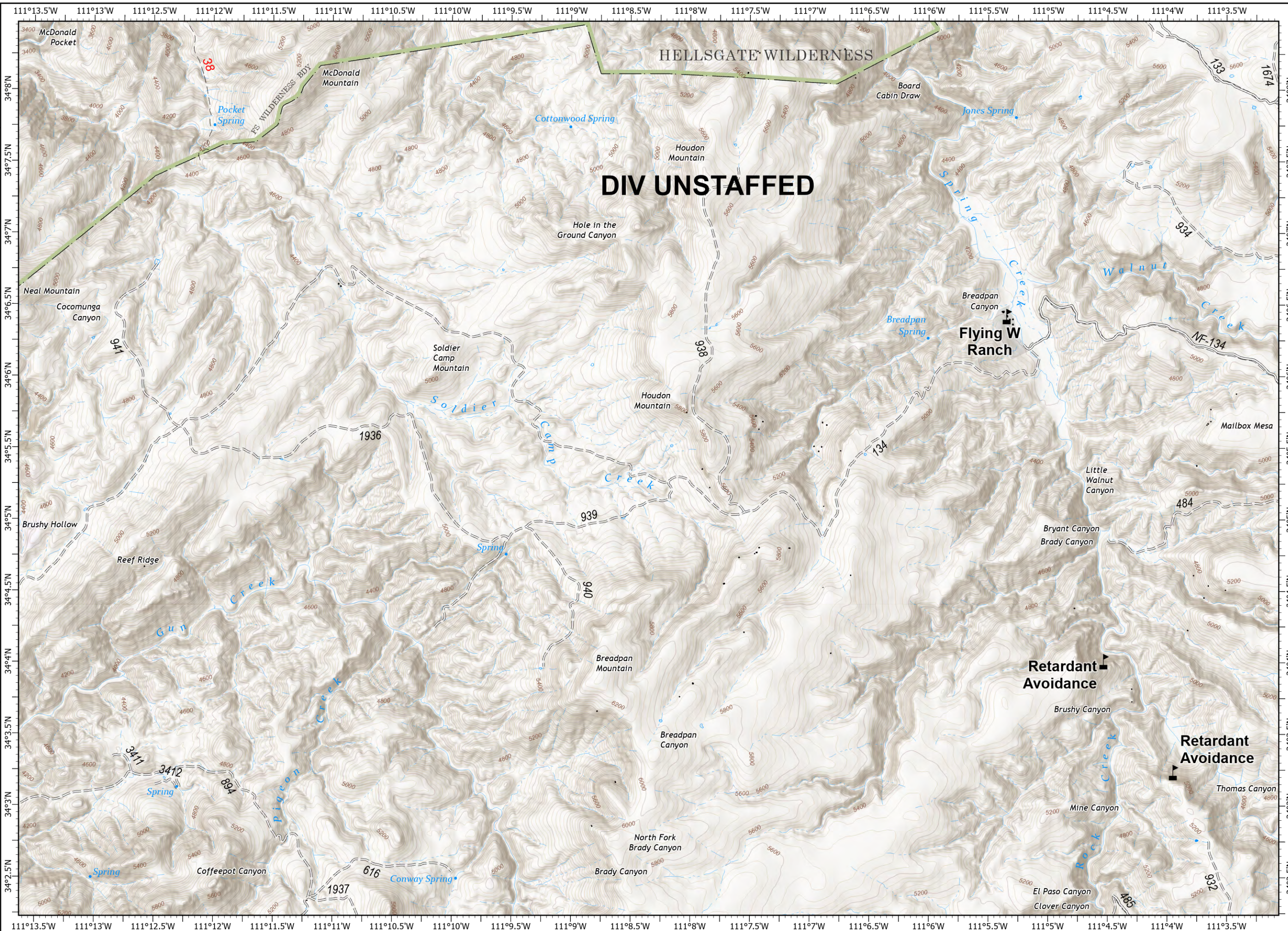
- Value at Risk
- Structures
- Other Road
- Trail, Not Designated
- County Boundary
- Wilderness
- Private

Map navigation grid showing page numbers 1 through 8. Page 7 is highlighted with a red border.



1:45,000 - 9/2/2020 0834

North American 1983 Datum. LatLong Grid



IAP

Page: 8

Hidden

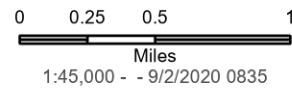
AZ-TNF-002616

9/2/2020 Day

6,058 acres at 9/1/2020 @ 2144

- Helispot
- ▲ Value at Risk
- () Division Break
- Structures
- Other Road
- - - Trail, Not Designated
- - - County Boundary
- Private

DIV K	DIV UNSTAFFED	
Page: 6	Page: 7	Page: 8
Page: 3	Page: 4	DIV Q
Page: 1	Page: 2	Page: 5
DIV A	DIV Z	



1:45,000 - 9/2/2020 0835

North American 1983 Datum. LatLong Grid

