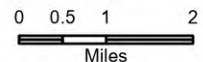


# IAP Index

Hidden  
AZ-TNF-002616  
9/3/2020 Day

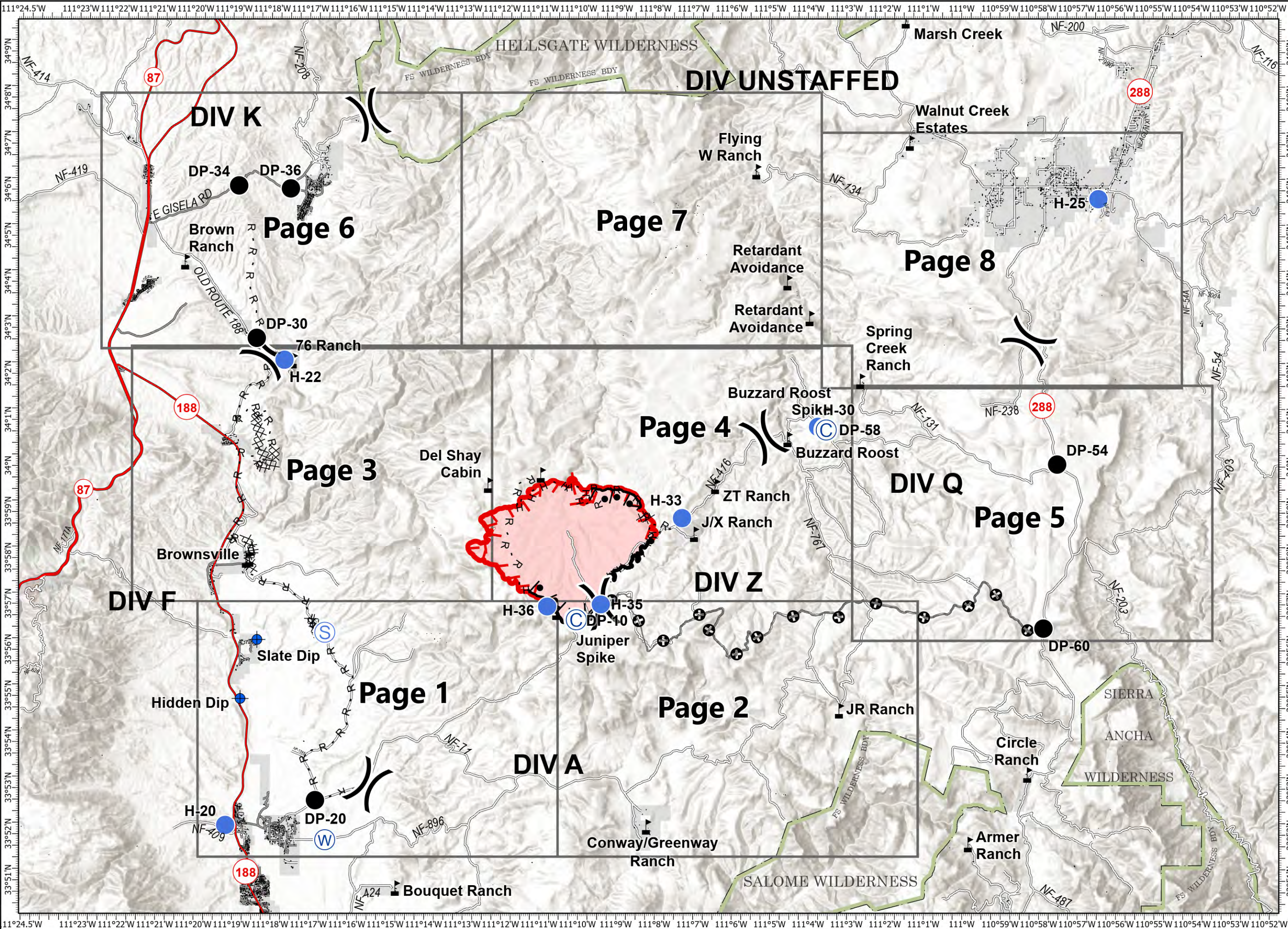
6,065 acres at 9/2/2020 @ 2355

- Camp
- ◆ Dip Site
- Drop Point
- Helispot
- Staging Area
- Water Source
- ▲ Value at Risk
- ⌋ Division Break
- ▬ Uncontrolled Fire Edge
- ▬ Contained Line
- ⊗ Completed Dozer Line
- H Completed Hand Line
- R Road as Completed Line
- Completed Burnout
- Other
- ▬ Wildfire Daily Fire Perimeter
- ▬ IAP Grid Index
- ▬ Structures
- ▬ Highway
- ▬ Local Connector
- ▬ Other Road
- ▬ Wilderness
- ▬ Private



1:140,000 - fwiliams - 9/3/2020 0752

North American 1983 Datum. LatLong Grid





# IAP

Page: 1

Hidden

AZ-TNF-002616

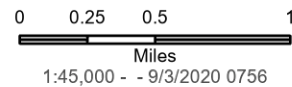
9/3/2020 Day

6,065 acres at 9/2/2020 @ 2355

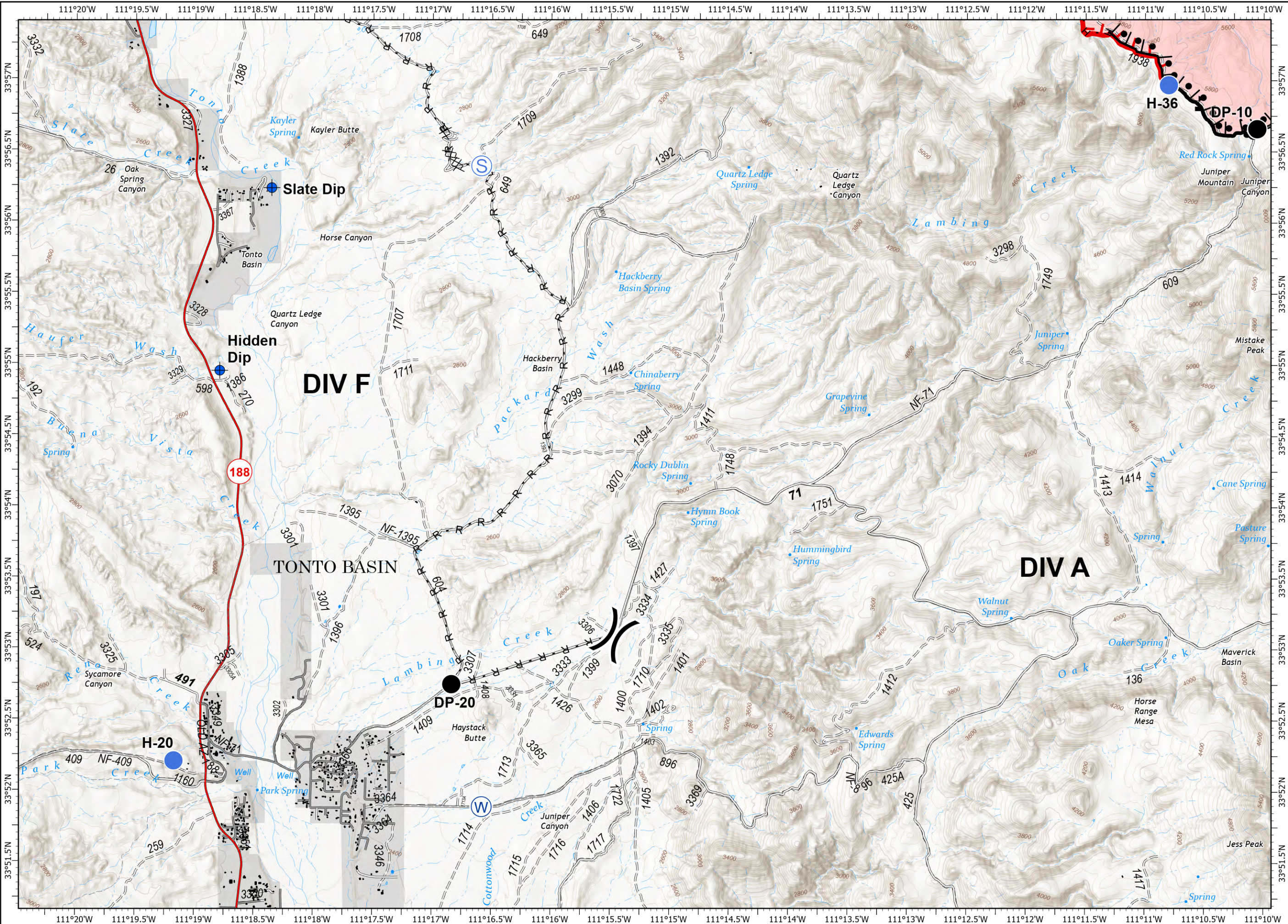
- Dip Site
- Drop Point
- Helispot
- Staging Area
- Water Source
- Value at Risk
- Division Break
- Uncontrolled Fire Edge
- Contained Line
- Completed Dozer Line
- Completed Hand Line
- Road as Completed Line
- Completed Burnout
- Other
- Wildfire Daily Fire Perimeter
- Structures
- Highway
- Local Connector
- Other Road
- County Boundary
- Private

Map Index:

- DIV K ( ) DIV UNSTAFFED
- Page: 6 Page: 7 Page: 8
- Page: 3 Page: 4 DIV Q
- Page: 1 Page: 2 DIV Z
- DIV A



North American 1983 Datum. LatLong Grid





# IAP

Page: 2

Hidden

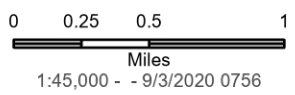
AZ-TNF-002616

9/3/2020 Day

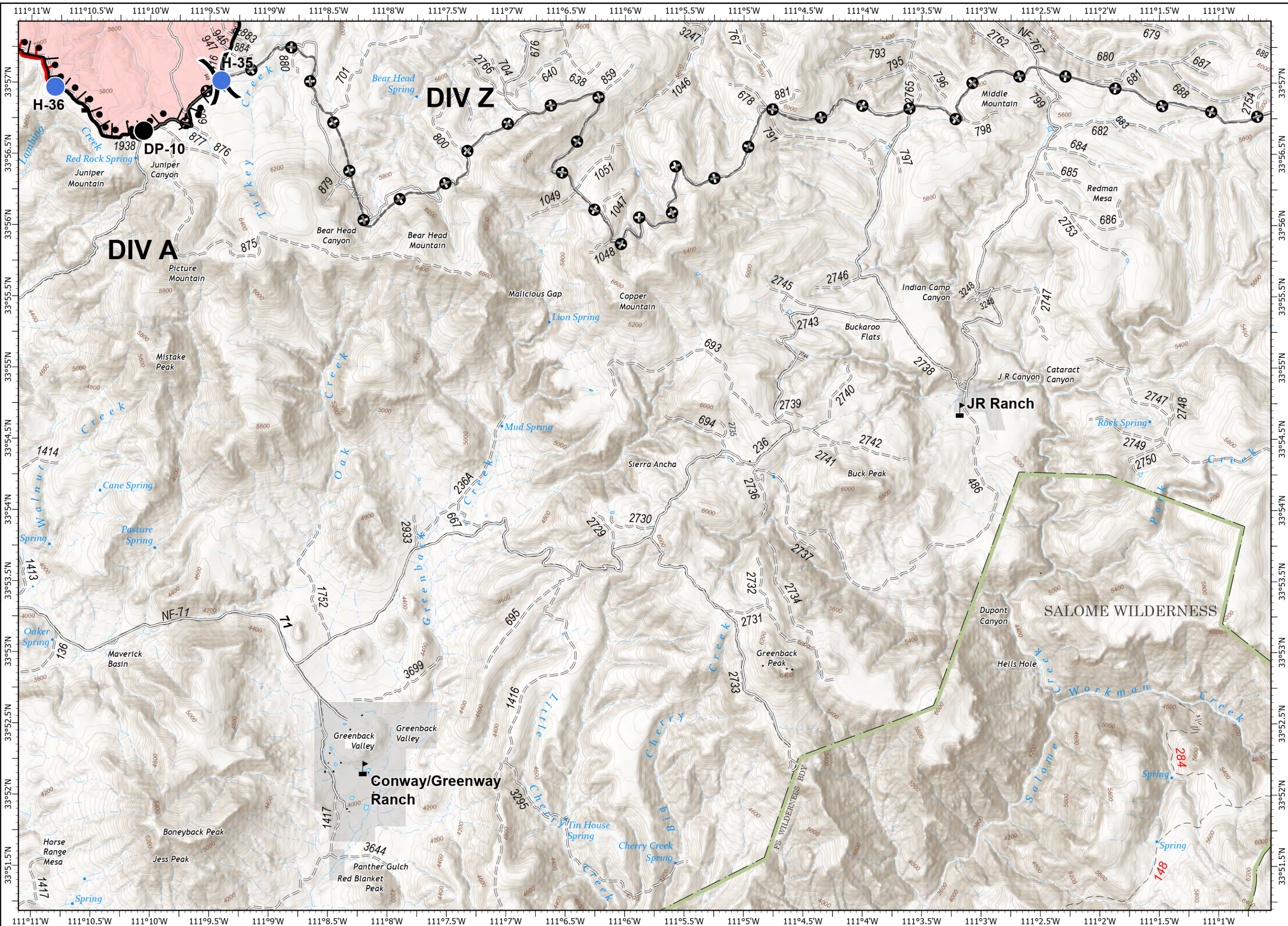
6,065 acres at 9/2/2020 @ 2355

- Drop Point
- Helispot
- ⚠ Value at Risk
- ) Division Break
- ▬ Uncontrolled Fire Edge
- ▬ Contained Line
- H Completed Hand Line
- R Road as Completed Line
- Completed Burnout
- ⊕ Other
- ▭ Wildfire Daily Fire Perimeter
- ▭ Structures
- ▭ Other Road
- ▭ Trail, Not Designated
- ▭ County Boundary
- ▭ Wilderness
- ▭ Private

DIV K	DIV UNSTAFFED	
Page: 6	Page: 7	Page: 8
Page: 3	Page: 4	DIV Q
Page: 1	Page: 2	Page: 5



North American 1983 Datum. LatLong Grid





# IAP

Page: 3

Hidden

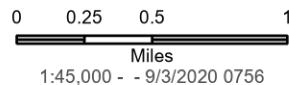
AZ-TNF-002616

9/3/2020 Day

6,065 acres at 9/2/2020 @ 2355

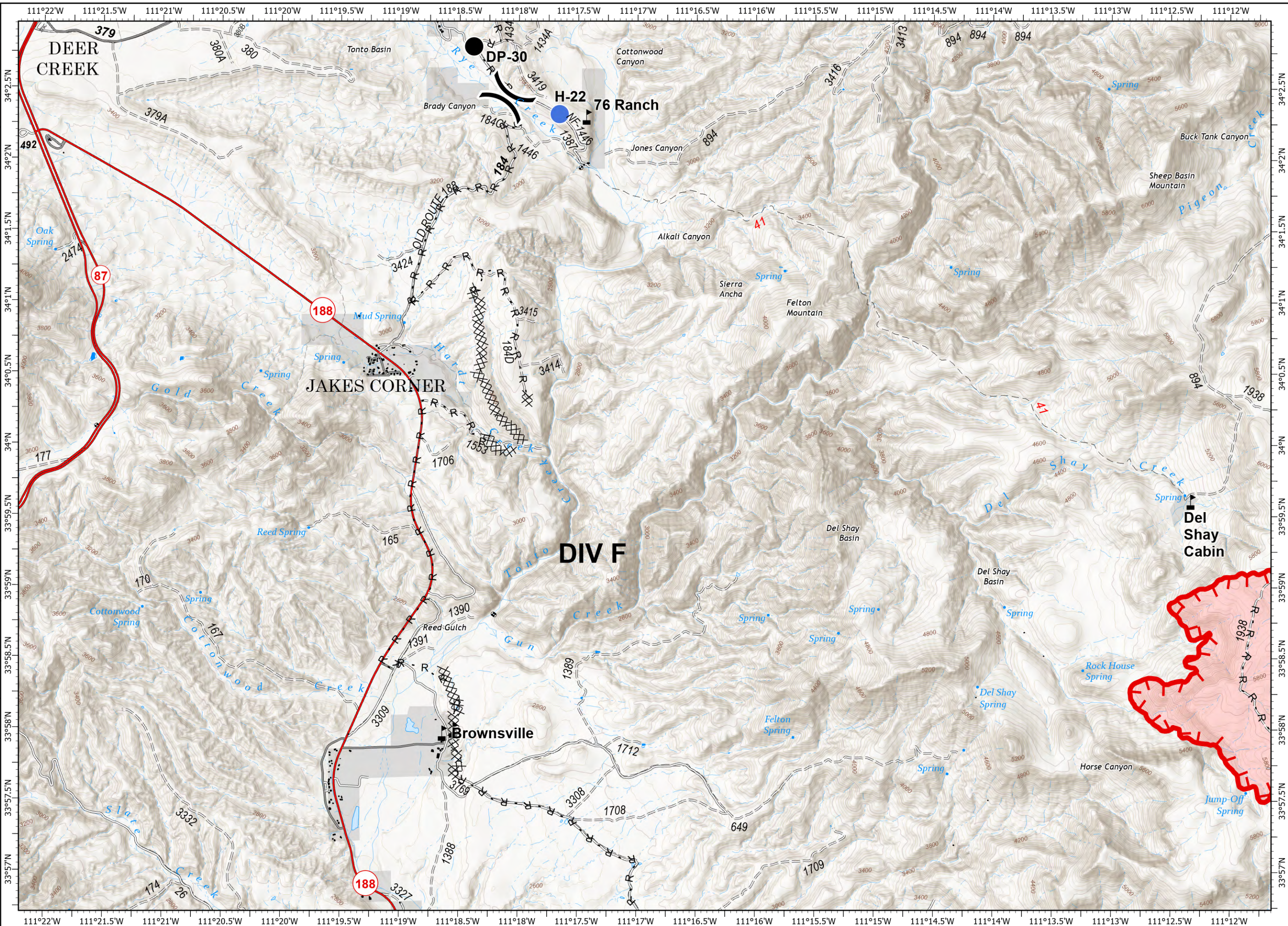
- Drop Point
- Helispot
- ⚠ Value at Risk
- ⌋ Division Break
- ▬ Uncontrolled Fire Edge
- ⊗ Completed Dozer Line
- H Completed Hand Line
- R Road as Completed Line
- ▬ Wildfire Daily Fire Perimeter
- ▬ Structures
- ▬ Highway
- ▬ Local Connector
- ▬ Other Road
- ▬ Trail, Not Designated
- ▬ County Boundary
- ▬ Private

DIV K	DIV UNSTAFFED	
Page: 6	Page: 7	Page: 8
Page: 3	Page: 4	DIV Q
Page: 1	Page: 2	Page: 5
DIV E	DIV Z	DIV A



1:45,000 - 9/3/2020 0756

North American 1983 Datum. LatLong Grid





# IAP

Page: 4

Hidden

AZ-TNF-002616

9/3/2020 Day

6,065 acres at 9/2/2020 @ 2355

- Drop Point
- Helispot
- ▲ Value at Risk
- ⌋ Division Break
- ▬ Uncontrolled Fire Edge
- ▬ Contained Line
- ⊗ Completed Dozer Line
- H Completed Hand Line
- R Road as Completed Line
- ⊕ Completed Burnout
- ⊕ Other
- ▬ Wildfire Daily Fire Perimeter
- ▬ Structures
- ▬ Other Road
- ▬ Trail, Not Designated
- ▬ County Boundary
- ▬ Private

Map navigation grid showing page numbers for various divisions (DIV A, DIV Q, DIV Z, DIV UNSTAFFED).

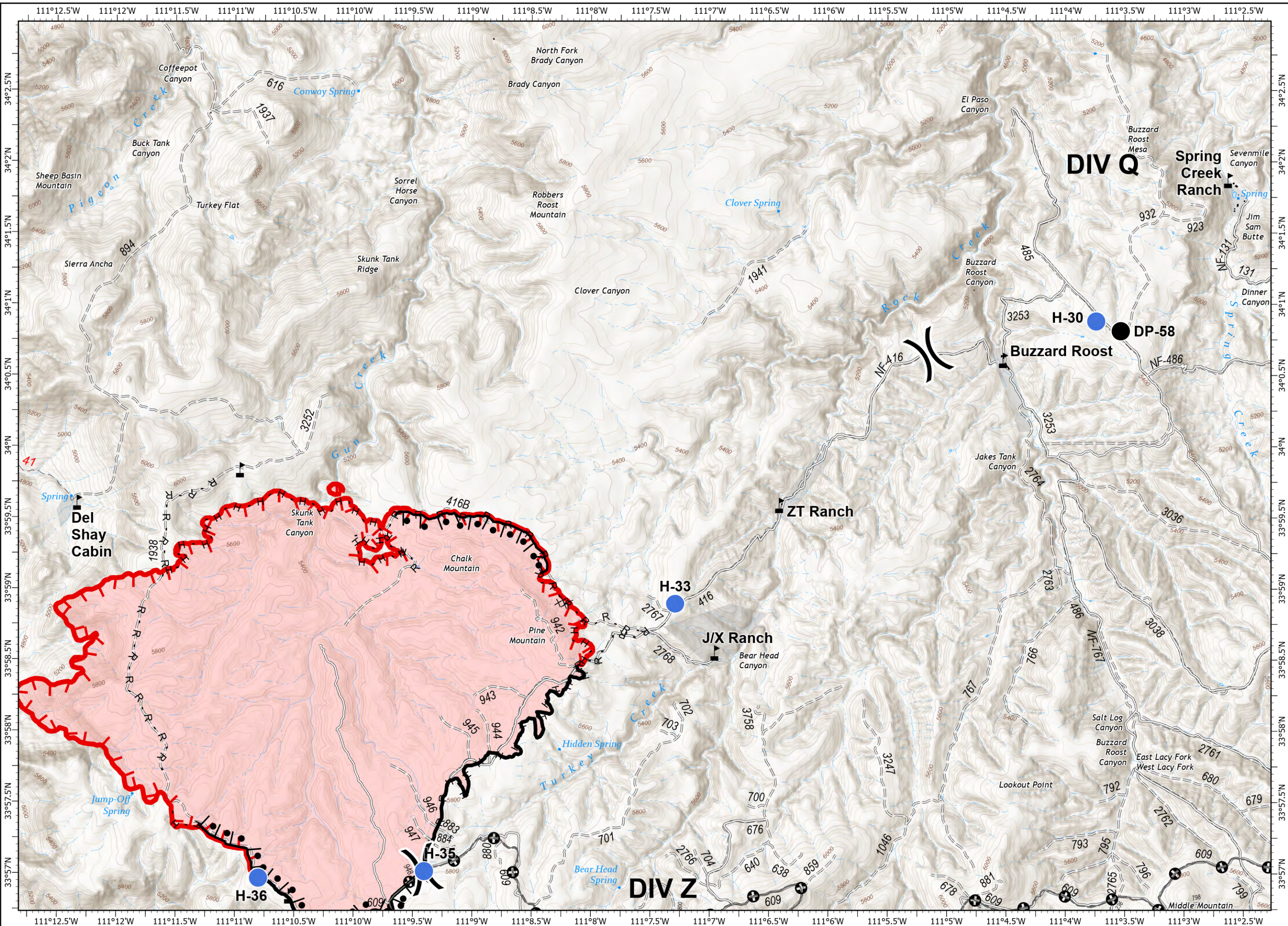
Page: 6	Page: 7	Page: 8
Page: 3	Page: 4	Page: 5
Page: 1	Page: 2	



Southwest Area Incident Management Team 2 logo and scale bar.

0 0.25 0.5 1 Miles  
1:45,000 - 9/3/2020 0756

North American 1983 Datum. LatLong Grid





# IAP

Page: 5

Hidden

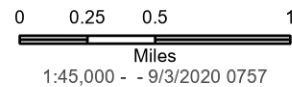
AZ-TNF-002616

9/3/2020 Day

6,065 acres at 9/2/2020 @ 2355

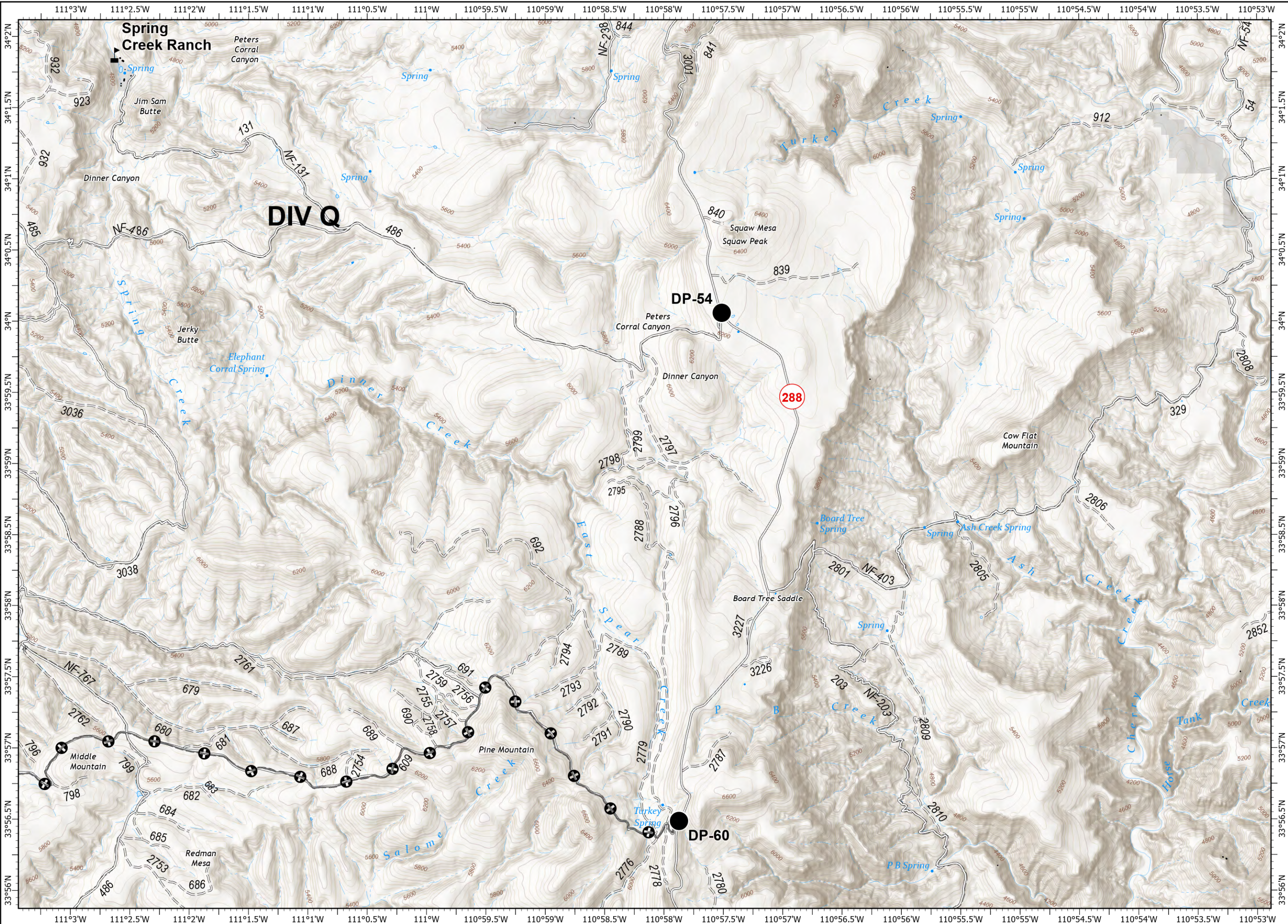
- Drop Point
- ⚠ Value at Risk
- ⊕ Other
- Structures
- Other Road
- - County Boundary
- Private

DIV K	DIV UNSTAFFED	
Page: 6	Page: 7	Page: 8
Page: 3	Page: 4	DIV Q
Page: 1	Page: 2	Page: 5



1:45,000 - 9/3/2020 0757

North American 1983 Datum. LatLong Grid





# IAP

Page: 6

Hidden

AZ-TNF-002616

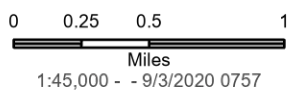
9/3/2020 Day

6,065 acres at 9/2/2020 @ 2355

- Drop Point
- Helispot
- ▲ Value at Risk
- ( ) Division Break
- R Road as Completed Line
- Structures
- Highway
- Local Connector
- Other Road
- - - Trail, Not Designated
- - - County Boundary
- ▭ Wilderness
- ▭ Private

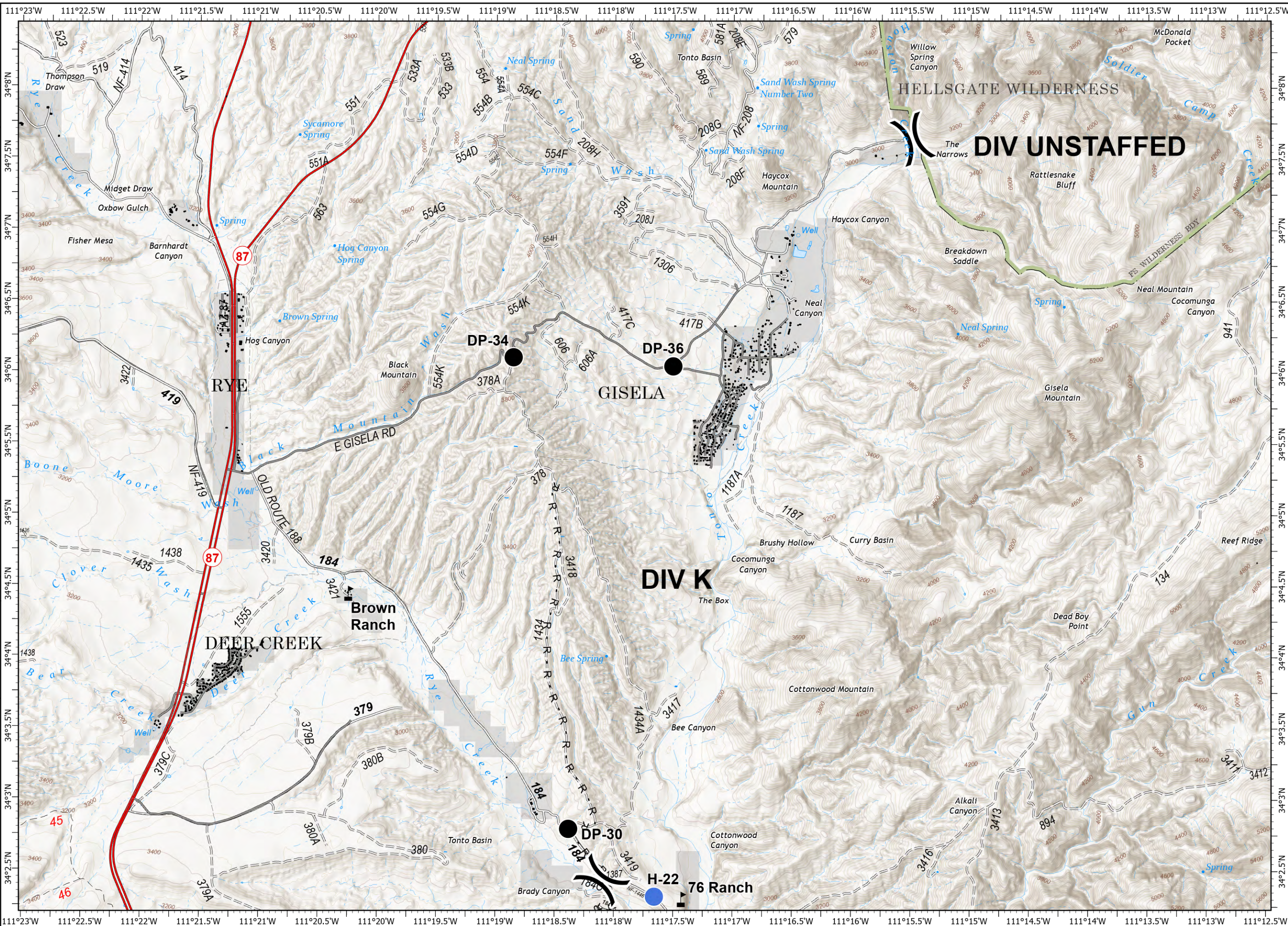
Map navigation grid:

- DIV K (Page 6) - **Current Page**
- DIV UNSTAFFED (Page 7)
- DIV Q (Page 8)
- DIV 7 (Page 5)
- DIV A (Page 1)
- DIV Z (Page 2)
- DIV 3 (Page 3)
- DIV 4 (Page 4)



1:45,000 - 9/3/2020 0757

North American 1983 Datum. LatLong Grid





# IAP

Page: 7

Hidden

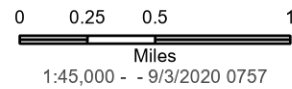
AZ-TNF-002616

9/3/2020 Day

6,065 acres at 9/2/2020 @ 2355

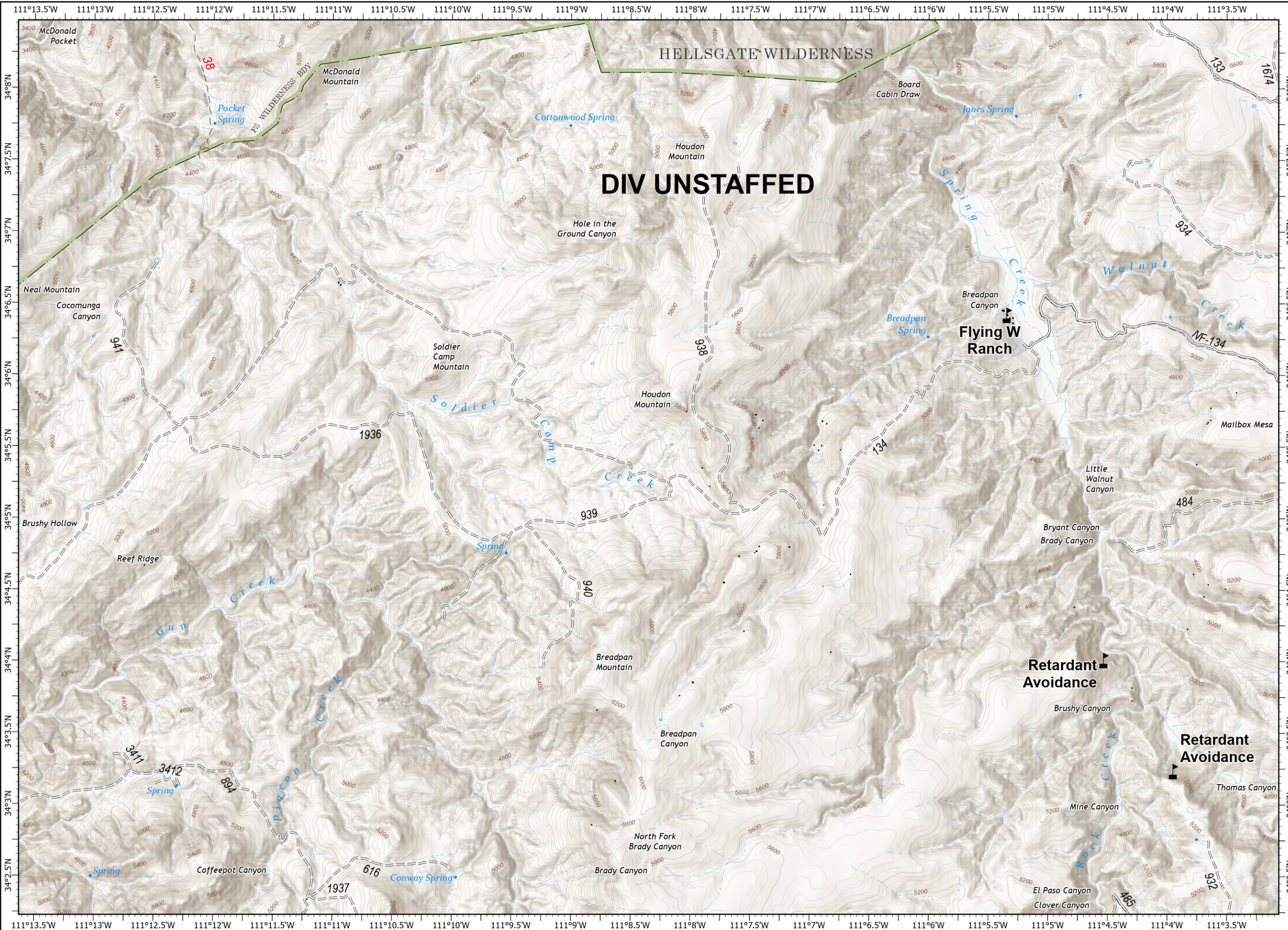
- Value at Risk
- Structures
- Other Road
- Trail, Not Designated
- County Boundary
- Wilderness
- Private

Map navigation grid showing page numbers 1 through 8. Page 7 is highlighted with a red border.



1:45,000 - 9/3/2020 0757

North American 1983 Datum. LatLong Grid





# IAP

Page: 8

Hidden

AZ-TNF-002616

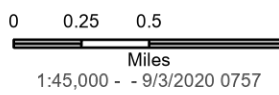
9/3/2020 Day

6,065 acres at 9/2/2020 @ 2355

- Helispot
- ▲ Value at Risk
- ( ) Division Break
- Structures
- Other Road
- - - Trail, Not Designated
- - - County Boundary
- Private

Map navigation grid:

- Page: 1 (DIV A)
- Page: 2 (DIV 7)
- Page: 3 (DIV K)
- Page: 4 (DIV Q)
- Page: 5 (DIV Q)
- Page: 6 (DIV K)
- Page: 7 (DIV UNSTAFFED)
- Page: 8 (DIV UNSTAFFED)



North American 1983 Datum. LatLong Grid

