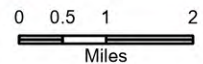


IAP Index

Hidden
AZ-TNF-002616
9/4/2020 Day

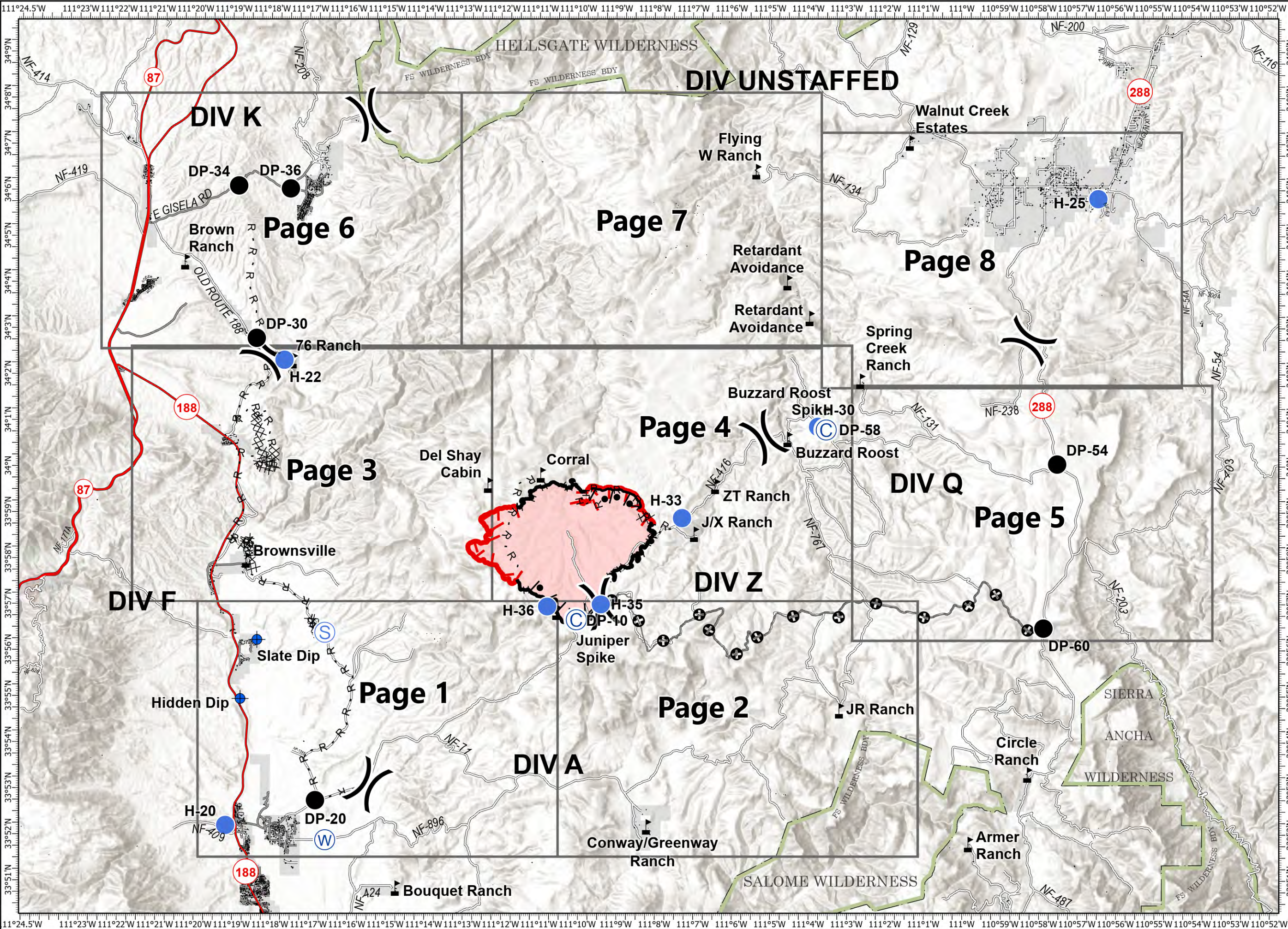
6,065 acres at 9/3/2020 @ 2218

- Camp
- Dip Site
- Drop Point
- Helispot
- Staging Area
- Water Source
- ▲ Value at Risk
- ⌋ Division Break
- ▬ Uncontrolled Fire Edge
- ▬ Contained Line
- ⊗ Completed Dozer Line
- H Completed Hand Line
- R Road as Completed Line
- ⊙ Completed Burnout
- ⊙ Other
- ▬ Wildfire Daily Fire Perimeter
- ▬ IAP Grid Index
- ▬ Structures
- ▬ Highway
- ▬ Local Connector
- ▬ Other Road
- ▬ Wilderness
- ▬ Private



1:140,000 - fwiliams - 9/4/2020 0722

North American 1983 Datum. LatLong Grid



IAP

Page: 1

Hidden

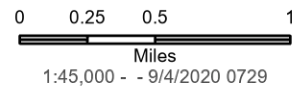
AZ-TNF-002616

9/4/2020 Day

6,065 acres at 9/3/2020 @ 2218

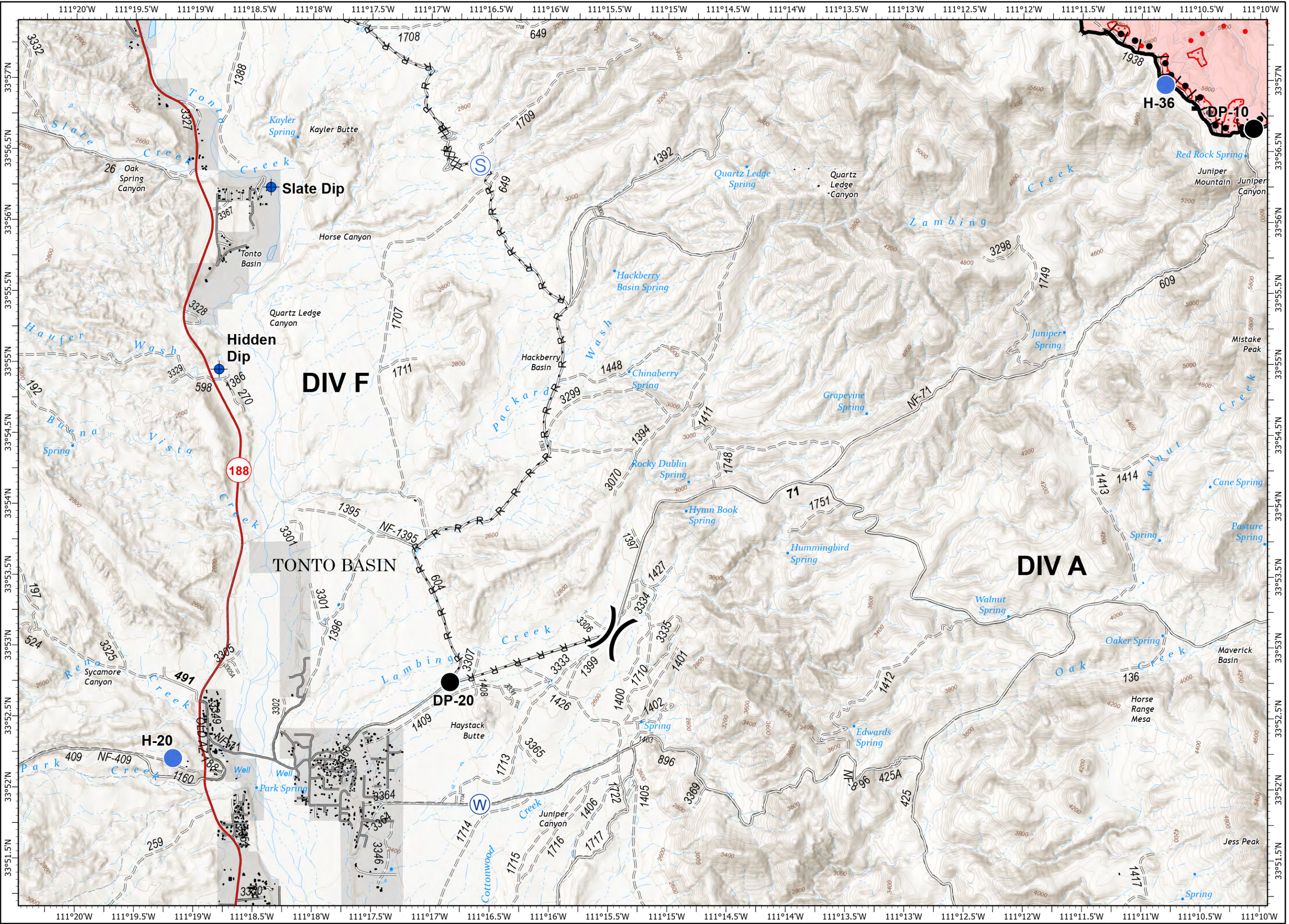
- IR Isolated Heat Source
- ◆ Dip Site
- Drop Point
- Helispot
- Ⓢ Staging Area
- Ⓜ Water Source
- ⚠ Value at Risk
- ⌋ Division Break
- ▬ Uncontrolled Fire Edge
- ▬ Contained Line
- ⊗ Completed Dozer Line
- H Completed Hand Line
- R Road as Completed Line
- ⊙ Completed Burnout
- ⊕ Other
- ▬ Wildfire Daily Fire Perimeter
- ▬ Structures
- ▬ Highway
- ▬ Local Connector
- ▬ Other Road
- - - County Boundary
- ▬ IR Scattered Heat
- ▬ Private

DIV K	DIV UNSTAFFED	
Page: 6	Page: 7	Page: 8
Page: 3	Page: 4	DIV Q
Page: 1	Page: 2	DIV Z
DIV A		



1:45,000 - 9/4/2020 0729

North American 1983 Datum. LatLong Grid



IAP

Page: 2

Hidden

AZ-TNF-002616

9/4/2020 Day

6,065 acres at 9/3/2020 @ 2218

- IR Isolated Heat Source
- Drop Point
- Helispot
- ▲ Value at Risk
- ⌋ Division Break
- ▬ Contained Line
- H Completed Hand Line
- R Road as Completed Line
- Completed Burnout
- ⊕ Other
- ▭ Wildfire Daily Fire Perimeter
- ▭ Structures
- ▭ Other Road
- - - Trail, Not Designated
- - - County Boundary
- ▭ Wilderness
- ▭ IR Scattered Heat
- ▭ Private

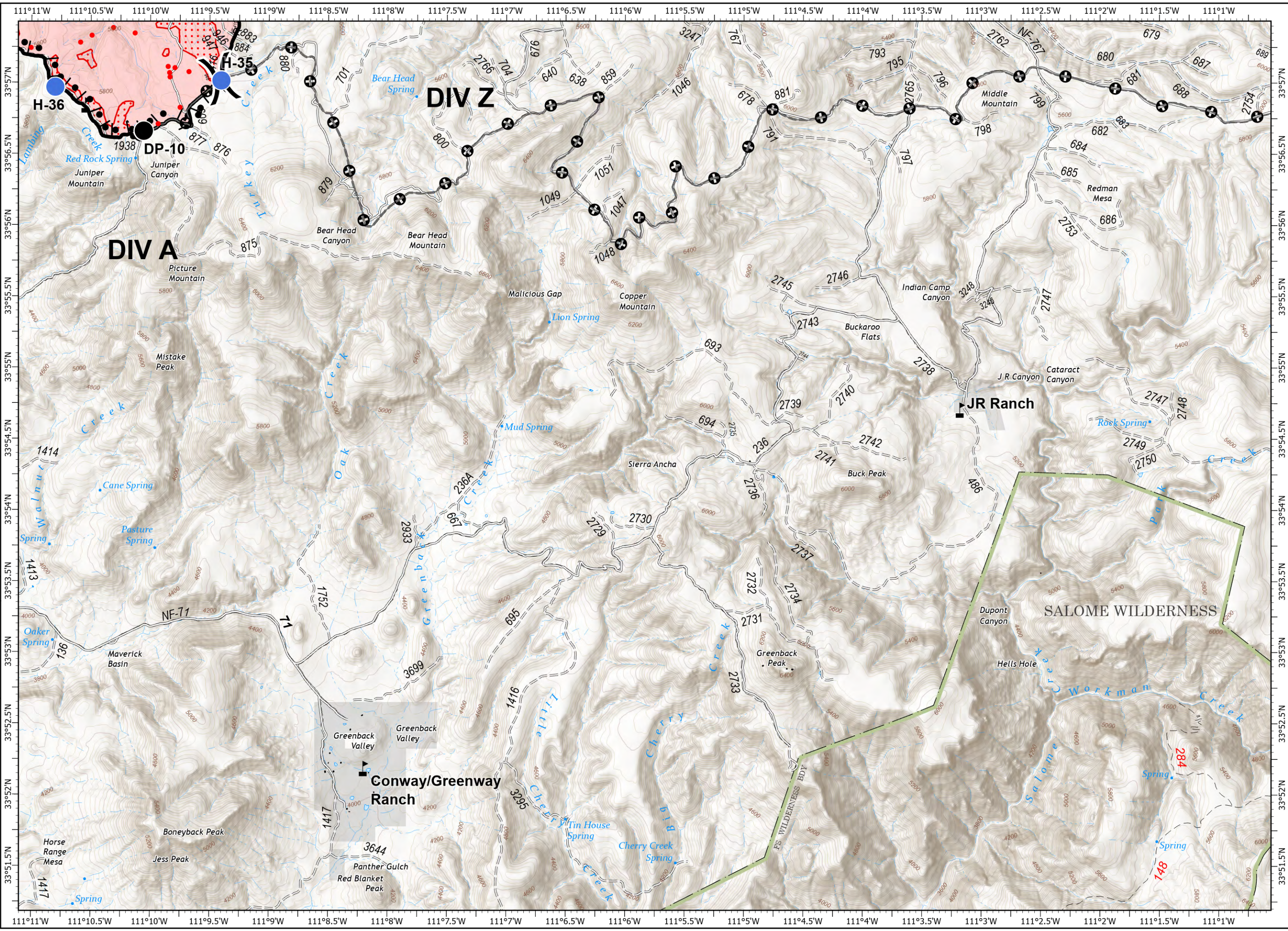
Map Index:

DIV K	DIV UNSTAFFED	
Page: 6	Page: 7	Page: 8
Page: 3	Page: 4	DIV Q
Page: 1	Page: 2	Page: 5



SWITCH AREA INCIDENT MANAGEMENT TEAM 2

0 0.25 0.5 1 Miles
1:45,000 - 9/4/2020 0730



IAP

Page: 3

Hidden

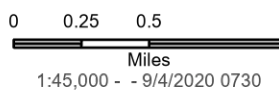
AZ-TNF-002616

9/4/2020 Day

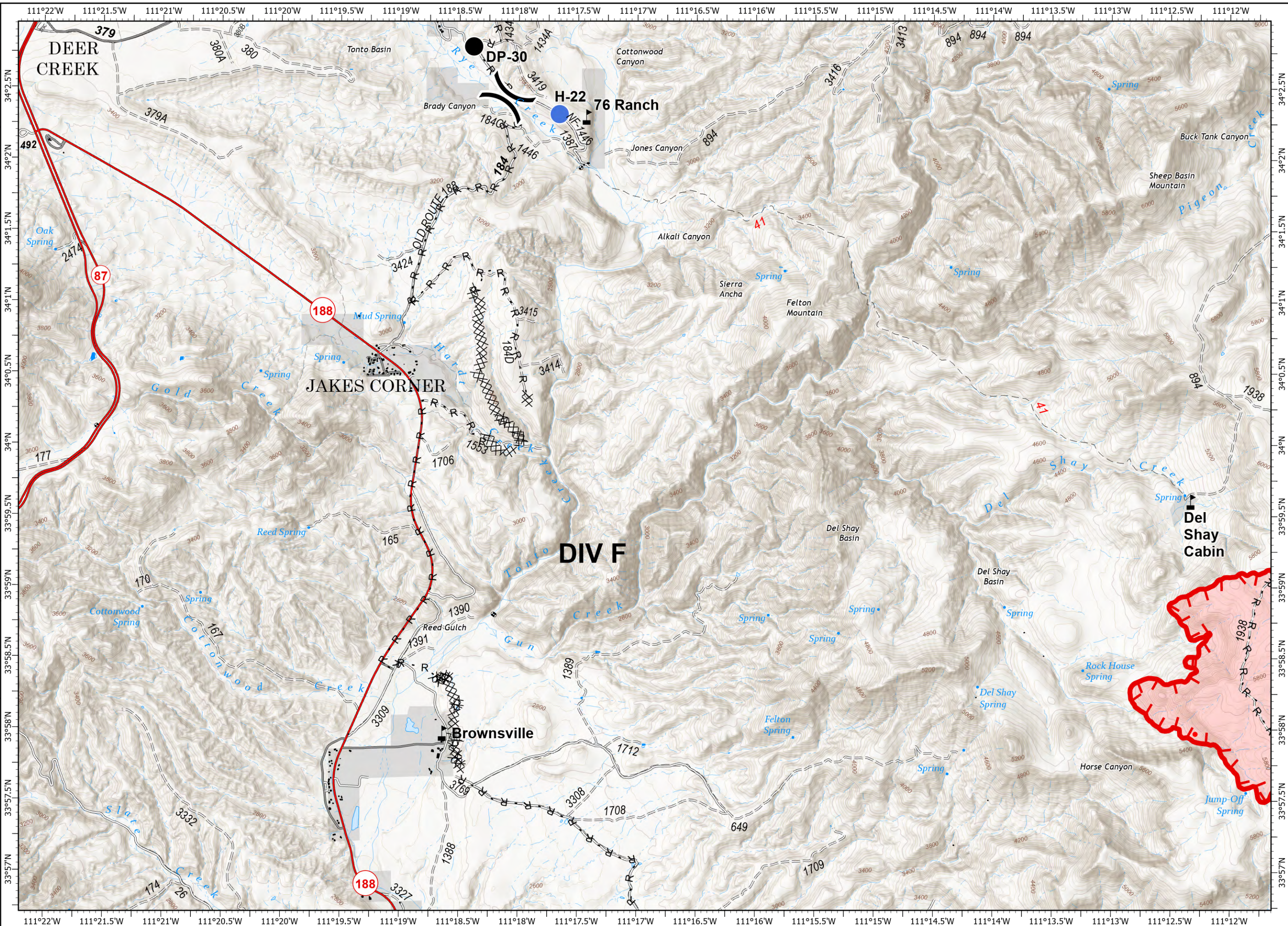
6,065 acres at 9/3/2020 @ 2218

- IR Isolated Heat Source
- Drop Point
- Helispot
- ▲ Value at Risk
- ⌋ Division Break
- ▬ Uncontrolled Fire Edge
- ▬ Contained Line
- ⊗ Completed Dozer Line
- H Completed Hand Line
- R Road as Completed Line
- ▬ Wildfire Daily Fire Perimeter
- ▬ Structures
- ▬ Highway
- ▬ Local Connector
- ▬ Other Road
- ▬ Trail, Not Designated
- ▬ County Boundary
- ▬ Private

DIV K	DIV UNSTAFFED		
Page: 6	Page: 7	Page: 8	
Page: 3	Page: 4	DIV Q	Page: 5
Page: 1	Page: 2	DIV Z	
DIV E	DIV A		



North American 1983 Datum. LatLong Grid



IAP

Page: 4

Hidden

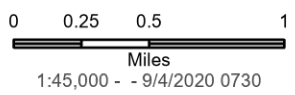
AZ-TNF-002616

9/4/2020 Day

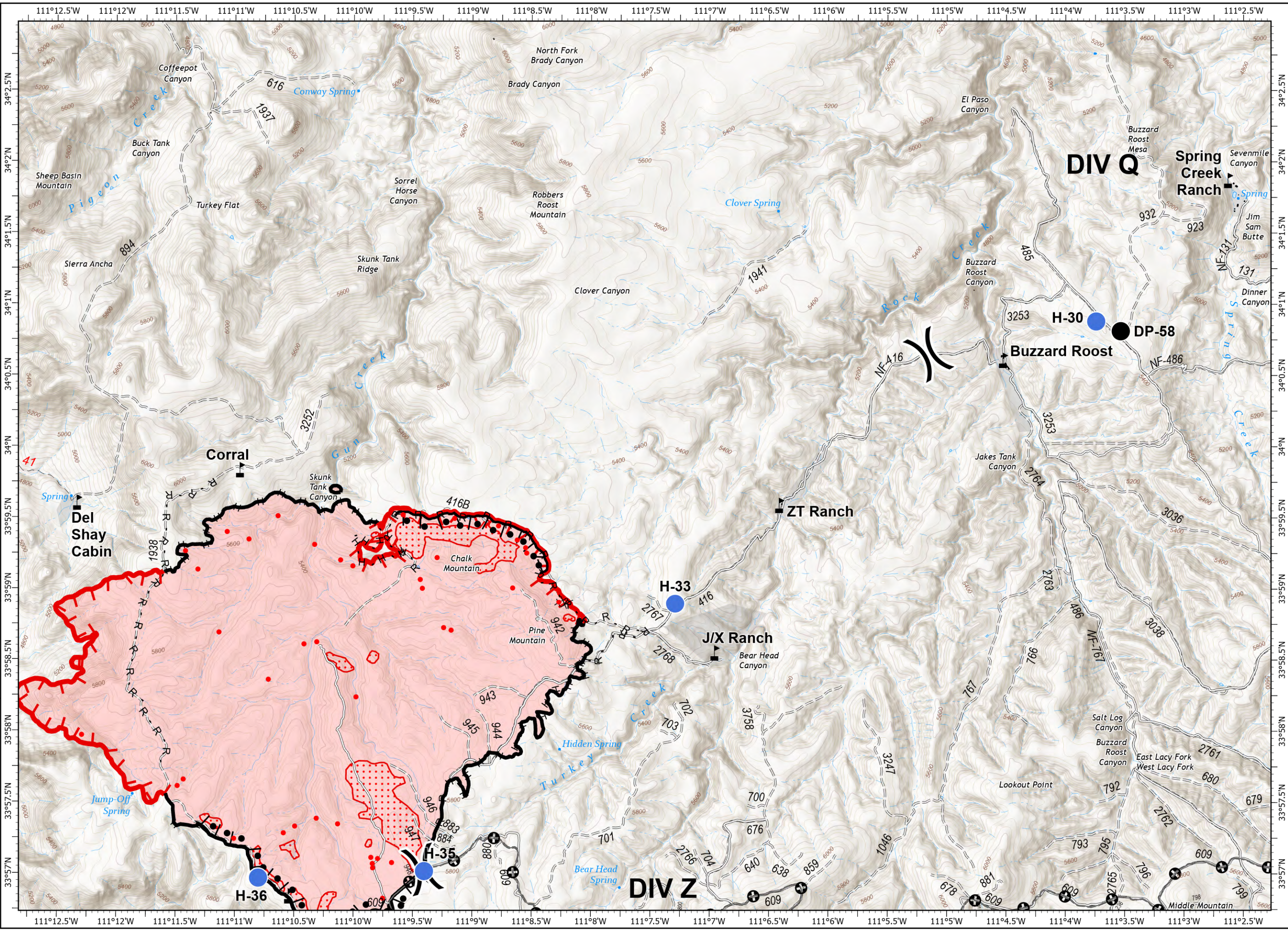
6,065 acres at 9/3/2020 @ 2218

- IR Isolated Heat Source
- Drop Point
- Helispot
- ▲ Value at Risk
- ⌋ Division Break
- ▬ Uncontrolled Fire Edge
- ▬ Contained Line
- ⊗ Completed Dozer Line
- H Completed Hand Line
- R Road as Completed Line
- Completed Burnout
- ⊕ Other
- ▬ Wildfire Daily Fire Perimeter
- ▬ Structures
- ▬ Other Road
- ▬ Trail, Not Designated
- ▬ County Boundary
- ▬ IR Scattered Heat
- ▬ Private

Map navigation grid showing page numbers for various divisions (DIV A, DIV Q, DIV Z, DIV UNSTAFFED).



North American 1983 Datum. LatLong Grid



IAP

Page: 5

Hidden

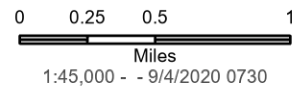
AZ-TNF-002616

9/4/2020 Day

6,065 acres at 9/3/2020 @ 2218

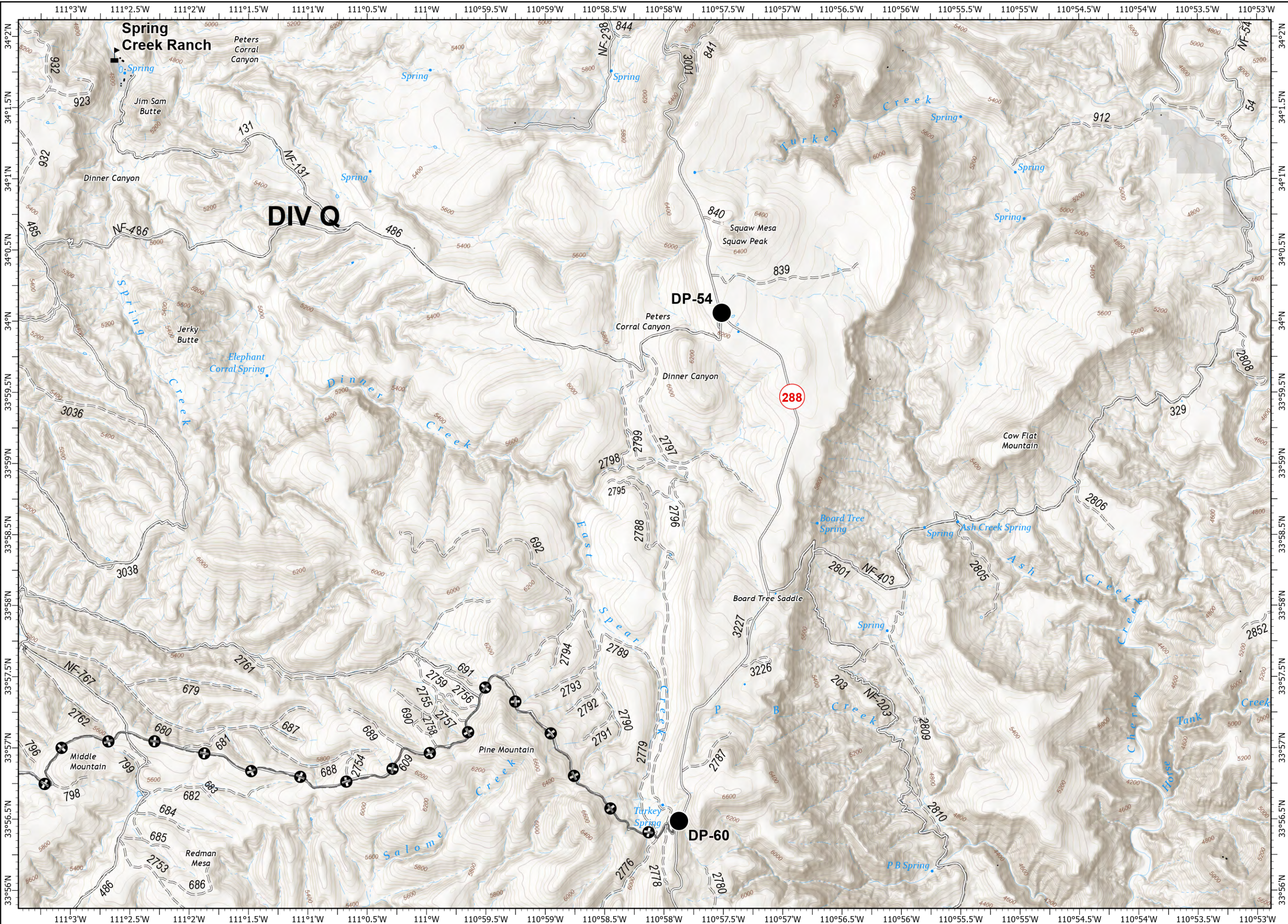
- Drop Point
- ⚠ Value at Risk
- ⊕ Other
- Structures
- Other Road
- - - County Boundary
- Private

DIV K	DIV UNSTAFFED	
Page: 6	Page: 7	Page: 8
Page: 3	Page: 4	DIV Q Page: 5
Page: 1	Page: 2	DIV Z
DIV A		



1:45,000 - 9/4/2020 0730

North American 1983 Datum. LatLong Grid



IAP

Page: 6

Hidden

AZ-TNF-002616

9/4/2020 Day

6,065 acres at 9/3/2020 @ 2218

- Drop Point
- Helispot
- ▲ Value at Risk
-) Division Break
- R Road as Completed Line
- Structures
- Highway
- Local Connector
- Other Road
- - - Trail, Not Designated
- - - County Boundary
- Wilderness
- Private

Map navigation grid:

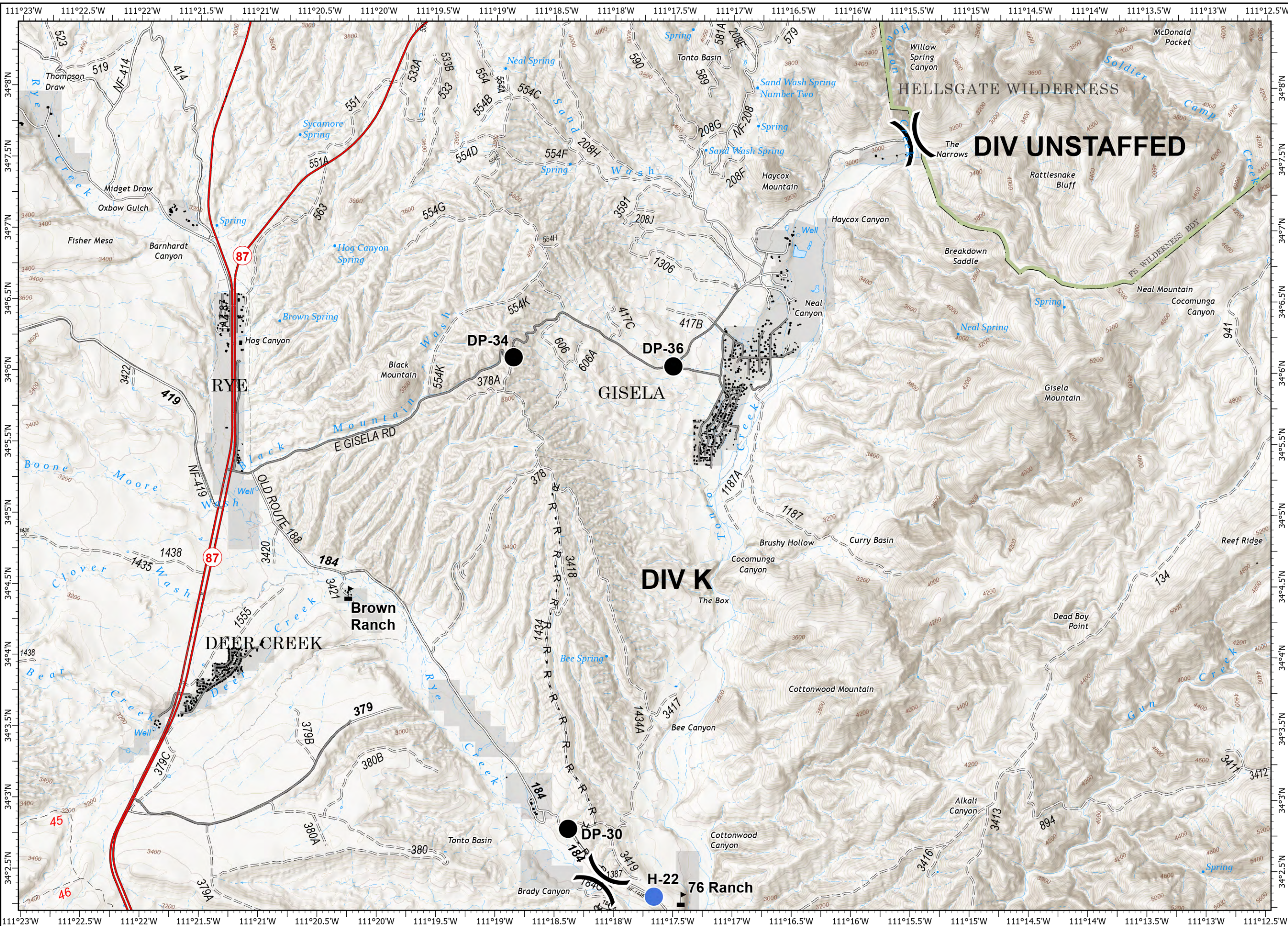
- DIV K (Page: 6) - **Current Page**
- DIV UNSTAFFED (Page: 7)
- DIV Q (Page: 8)
- DIV Z (Page: 5)
- DIV A (Page: 1)
- DIV 7 (Page: 2)
- DIV 4 (Page: 3)
- DIV 3 (Page: 4)



Southwest Area Incident Management Team 2 logo and scale bar.

Scale: 0, 0.25, 0.5, 1 Miles

1:45,000 - 9/4/2020 0731



North American 1983 Datum. LatLong Grid

IAP

Page: 7

Hidden

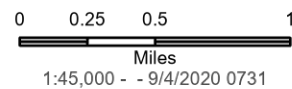
AZ-TNF-002616

9/4/2020 Day

6,065 acres at 9/3/2020 @ 2218

- Value at Risk
- Structures
- Other Road
- Trail, Not Designated
- County Boundary
- Wilderness
- Private

Map navigation grid showing page numbers 1 through 8. Page 7 is highlighted with a red border.



1:45,000 - 9/4/2020 0731

North American 1983 Datum. LatLong Grid



IAP

Page: 8

Hidden

AZ-TNF-002616

9/4/2020 Day

6,065 acres at 9/3/2020 @ 2218

- Helispot
- ▲ Value at Risk
- () Division Break
- Structures
- Other Road
- - - Trail, Not Designated
- - - County Boundary
- Private

Map navigation grid:

- Page: 1 (DIV A)
- Page: 2 (DIV 7)
- Page: 3 (DIV 6)
- Page: 4 (DIV 4)
- Page: 5 (DIV Q)
- Page: 6 (DIV K)
- Page: 7 (DIV UNSTAFFED)
- Page: 8 (DIV UNSTAFFED)**



0 0.25 0.5 1
Miles
1:45,000 - 9/4/2020 0731

North American 1983 Datum. LatLong Grid

