

111°13'W 111°12'W 111°11'W 111°10'W 111°9'W 111°8'W

Hidden Fire
AZ-TNF-002616
Infrared Heat Sources, 8/28/2020 2129 MST
IR Interpreter: Julian Mesick
IR Interpreted Acres: 4,336

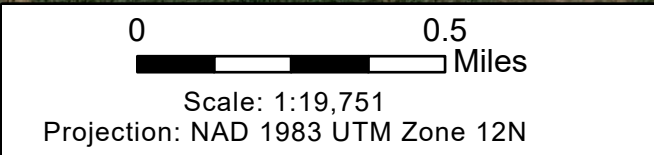
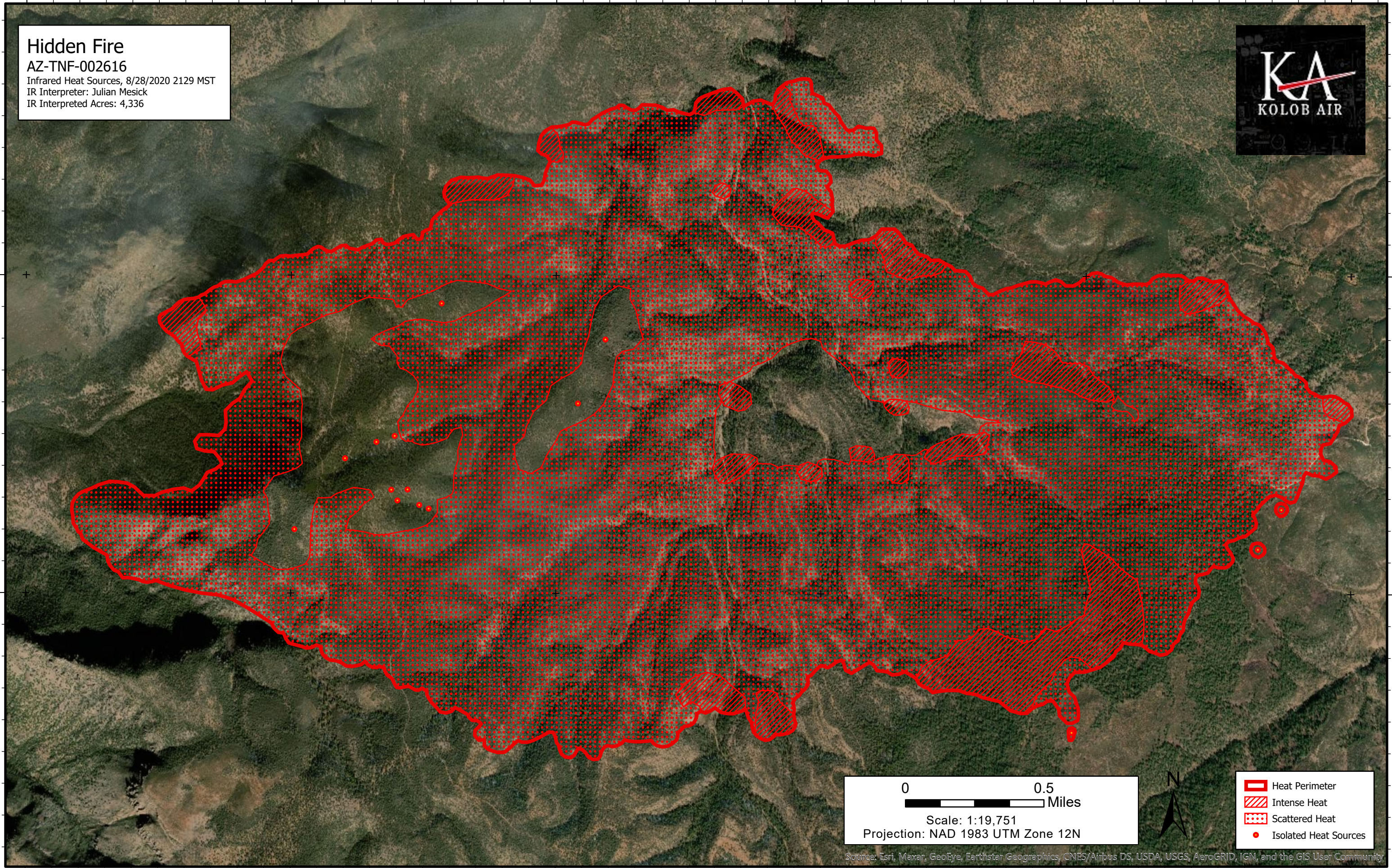






33°59'N

33°59'N

33°58'N

33°58'N



-  Heat Perimeter
-  Intense Heat
-  Scattered Heat
-  Isolated Heat Sources

111°13'W 111°12'W 111°11'W 111°10'W 111°9'W 111°8'W

Source: Esri, Maxar, GeoEye, Earthstar Geographics, CNES/Airbus DS, USDA, USGS, AeroGRID, IGN, and the GIS User Community