

111°13'W

111°12'W

111°11'W

111°10'W

111°9'W

111°8'W

111°7'W

Hidden Fire

AZ-TNF-002616

Infrared Heat Sources, 9/1/2020 2144 MST

IR Interpreter: Julian Mesick

IR Interpreted Acres: 6,054



33°59'N

33°59'N

33°58'N

33°58'N

33°57'N

33°57'N

111°13'W

111°12'W

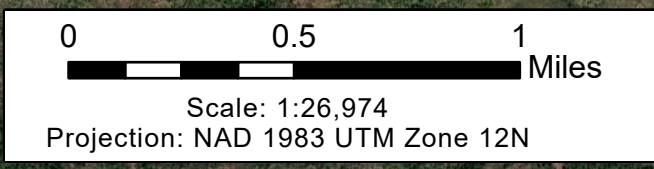
111°11'W





111°10'W

111°9'W

111°8'W

111°7'W



-  Heat Perimeter
-  Intense Heat
-  Scattered Heat
-  Isolated Heat Sources

Source: Esri, Maxar, GeoEye, Earthstar Geographics, CNES/Airbus DS, USDA, USGS, AeroGRID, IGN, and the GIS User Community