

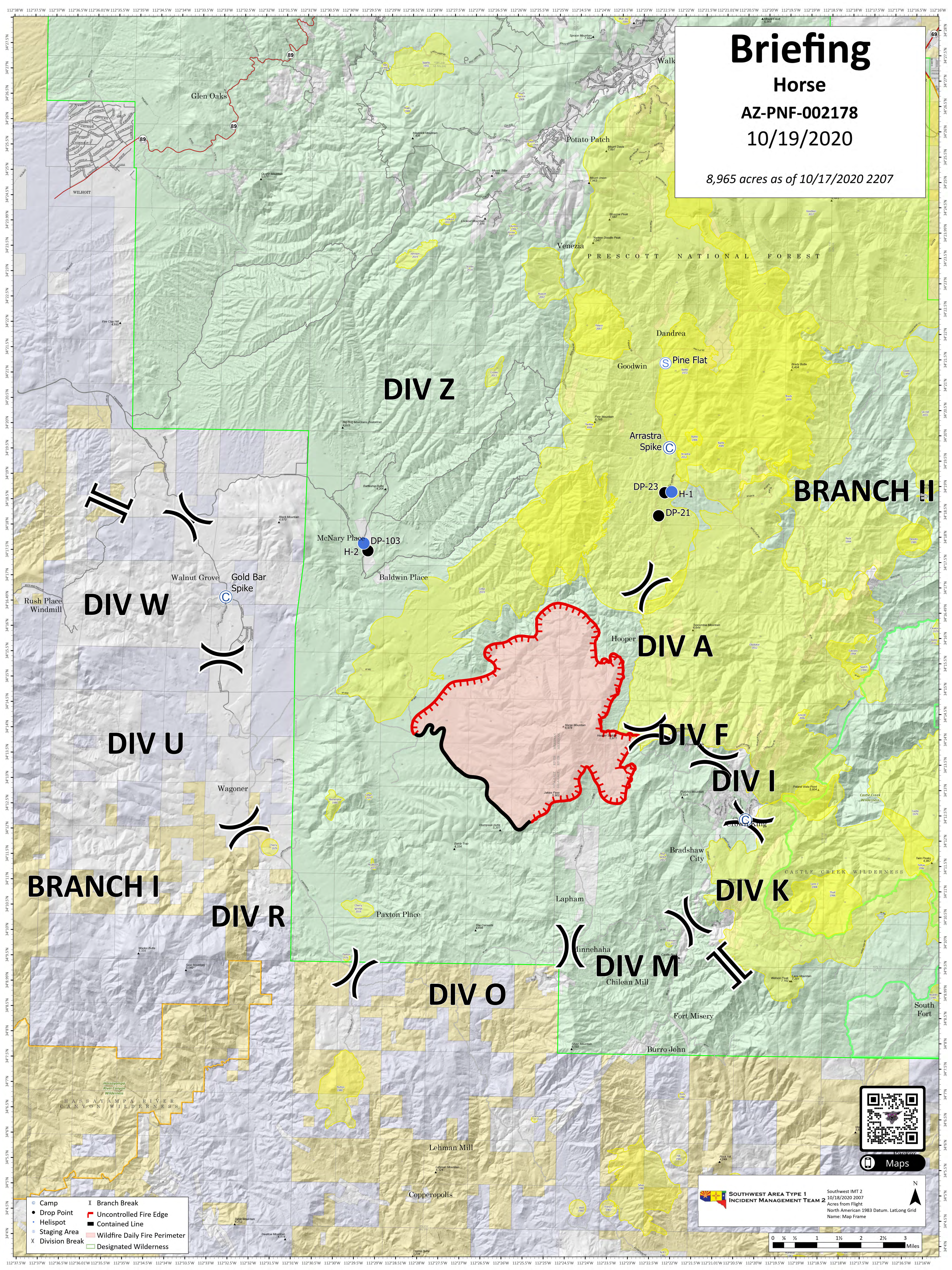
Briefing

Horse


AZ-PNF-002178

10/19/2020


8,965 acres as of 10/17/2020 2207



- Camp
- Drop Point
- Helispot
- Staging Area
- ⌘ Division Break
- I Branch Break
- Uncontrolled Fire Edge
- ▬ Contained Line
- ▬ Wildfire Daily Fire Perimeter
- ▬ Designated Wilderness

 Southwest Area Type 1
INCIDENT MANAGEMENT TEAM 2

Southwest IMT 2
10/18/2020 2007
Acres from Flight
North American 1983 Datum, Lat/Long Grid
Name: Map Frame



Maps