
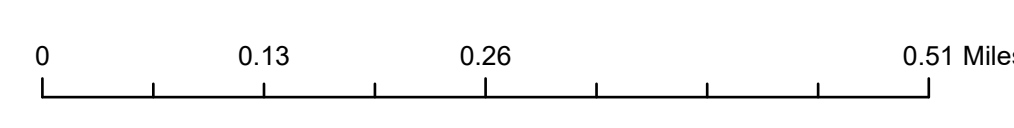




**CK Structures**  
 Horse  
 AZ-PNF-002178  
 10/21/2020  
 9,536 acres at 10/20/2020 2242




- Aerial Hazard
- Helispot
- Buildings
- Camp
- Division Break
- Drop Point
- R - R - Road as Completed Line
- Utilities



**SOUTHWEST AREA TYPE 1  
 INCIDENT MANAGEMENT TEAM 2**

Southwest IMT 2  
 10/21/2020 0836  
 North American 1983 Datum, Lat Long  
 Grid  
 Name: CK Structures



Maps