
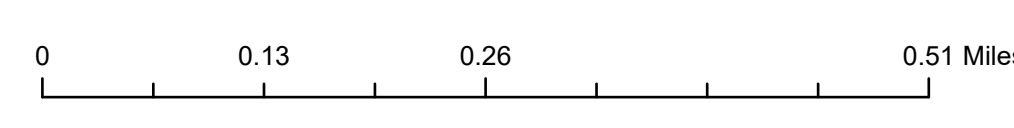




CK Structures
 Horse
 AZ-PNF-002178
 10/23/2020
 9,536 acres at 10/20/2020 2242




- Aerial Hazard
- Helispot
- Completed Hand Line
- Camp
- Division Break
- Road as Completed Line
- Drop Point
- Completed Dozer Line
- Buildings
- Utilities



**SOUTHWEST AREA TYPE 1
 INCIDENT MANAGEMENT TEAM 2**

Southwest IMT 2
 10/22/2020 2008
 North American 1983 Datum, Lat Long
 Grid
 Name: CK Structures



Maps