









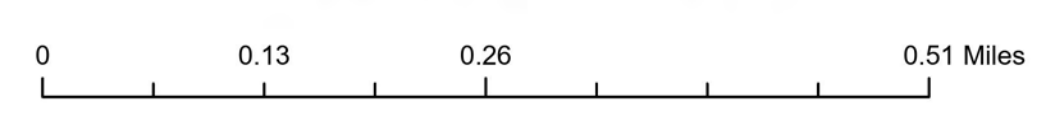


**CK Structures**  
 Horse  
 AZ-PNF-002178  
 10/25/2020  
 9,537 acres at 10/20/2020 2242



-  Aerial Hazard
-  Helispot
-  Completed Hand Line
-  Camp
-  Division Break
-  Road as Completed Line
-  Drop Point
-  Completed Dozer Line
-  Buildings
-  Utilities



 **SOUTHWEST AREA TYPE 1  
 INCIDENT MANAGEMENT TEAM 2**

Southwest IMT 2  
 10/24/2020 1801  
 North American 1983 Datum, Lat Long  
 Grid  
 Name: CK Structures



 Maps