

110°10'0"W

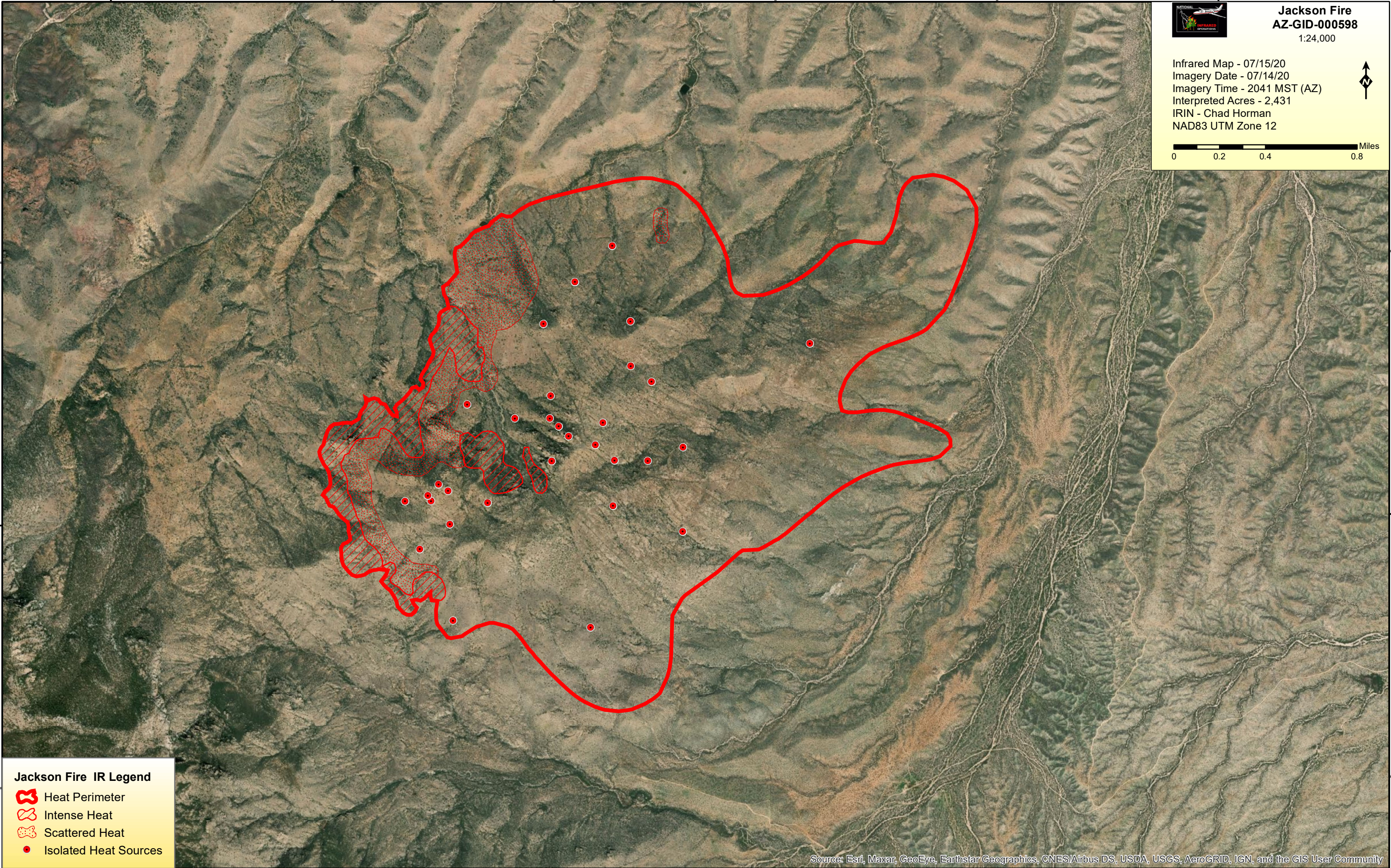

110°50'0"W



Jackson Fire AZ-GID-00598

1:24,000





Infrared Map - 07/15/20
Imagery Date - 07/14/20
Imagery Time - 2041 MST (AZ)
Interpreted Acres - 2,431
IRIN - Chad Horman
NAD83 UTM Zone 12



32°55'0"N

32°55'0"N

Jackson Fire IR Legend

-  Heat Perimeter
-  Intense Heat
-  Scattered Heat
-  Isolated Heat Sources

Source: Esri, Maxar, GeoEye, Earthstar Geographics, CNES/Airbus DS, USDA, USGS, AeroGRID, IGN, and the GIS User Community

110°10'0"W

110°50'0"W