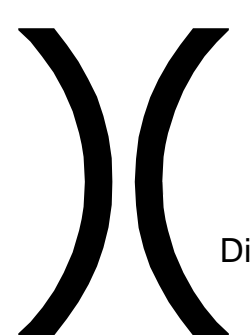


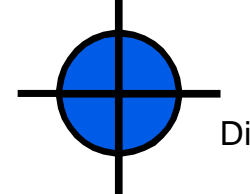


**Transportation Map**  
Jackson Fire  
AZGID 000598  
07/16/2020

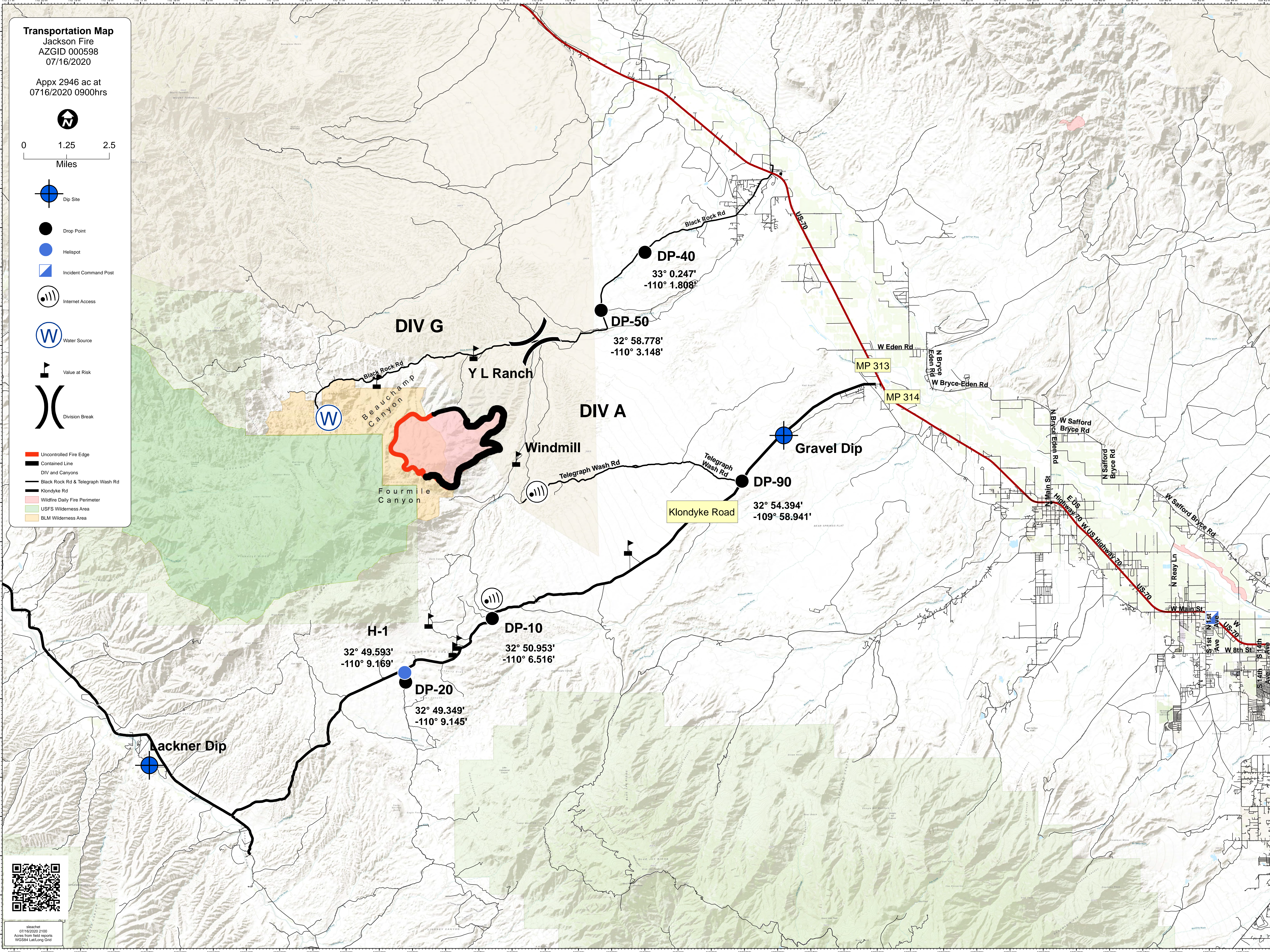
Appx 2946 ac at  
07/16/2020 0900hrs



0 1.25 2.5  
Miles



- Uncontrolled Fire Edge
- Contained Line
- DIV and Canyons
- Black Rock Rd & Telegraph Wash Rd
- Klondyke Rd
- Wildfire Daily Fire Perimeter
- USFS Wilderness Area
- BLM Wilderness Area



DIV G

DIV A

Y L Ranch

Windmill

Gravel Dip

Lackner Dip

DP-40  
33° 0.247'  
-110° 1.808'

DP-50  
32° 58.778'  
-110° 3.148'

DP-90  
32° 54.394'  
-109° 58.941'

DP-10  
32° 50.953'  
-110° 6.516'

DP-20  
32° 49.349'  
-110° 9.145'

H-1  
32° 49.593'  
-110° 9.169'

MP 313

MP 314

Klondyke Road



07/16/2020 2100  
Acres from field reports  
WGS84 Lat/Long Grid