

109°43'W

109°42'W

# Marshall Butte Fire

AZ-FTA-000817

Infrared Heat Sources, 9/1/2020 0026 MST

IR Interpreter: Julian Mesick

IR Interpreted Acres: 9



33°49'N

33°49'N

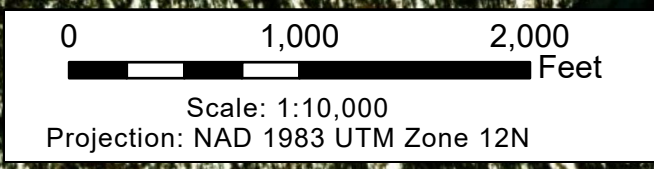


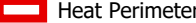



33°48'N

33°48'N

109°43'W

109°42'W



-  Heat Perimeter
-  Intense Heat
-  Scattered Heat
-  Isolated Heat Sources

Source: Esri, Maxar, GeoEye, Earthstar Geographics, CNES/Airbus DS, USDA, USGS, AeroGRID, IGN, and the GIS User Community