

109°43'W

109°42'W

Marshall Butte Fire

AZ-FTA-000817

Infrared Heat Sources, 9/1/2020 2240 MST

IR Interpreter: Julian Mesick

IR Interpreted Acres: 9

Notes: No heat seen in scan box. Part of scan box was not covered by imagery.



33°49'N


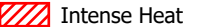



33°49'N

33°48'N

33°48'N

109°43'W

109°42'W

-  Heat Perimeter
-  Intense Heat
-  Scattered Heat
-  Isolated Heat Sources
-  No IR Coverage

0 1,000 2,000 Feet

Scale: 1:10,000

Projection: NAD 1983 UTM Zone 12N

Source: Esri, Maxar, GeoEye, Earthstar Geographics, CNES/Airbus DS, USDA, USGS, AeroGRID, IGN, and the GIS User Community