

109°45'W 109°44'W 109°43'W 109°42'W 109°41'W 109°40'W 109°39'W

**Lofer Fire**  
AZ-FTA-000817  
Infrared Heat Sources, 9/3/2020 2043 MST  
IR Interpreter: Julian Mesick  
Lofer IR Interpreted Acres: 825  
Flash IR Interpreted Acres: 51



33°47'N

33°46'N

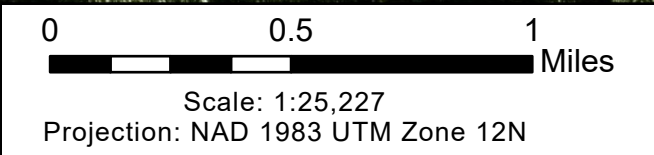
33°45'N





33°44'N

33°46'N

33°45'N

33°44'N



-  Heat Perimeter
-  Intense Heat
-  Scattered Heat
-  Isolated Heat Sources

Source: Esri, Maxar, GeoEye, Earthstar Geographics, CNES/Airbus DS, USDA, USGS, AeroGRID, IGN, and the GIS User Community