





Source: Esri, DigitalGlobe, GeoEye, Earthstar Geographics, CNES/Airbus DS, USDA, USGS, AeroGRID, IGN, and the GIS User Community


-  Heat Perimeter
-  Intense Heat Areas
-  Scattered Heat Areas
-  Isolated Heat Sources

NAD 1983 UTM Zone 12N



Mangum AZ-KNF-000359 Infrared Heat Sources

1:106,000



IR Interpreter: Brian Monroe
 IR interpreted acres: 71,108
 Date: 06/24/2020
 Scan Date/Time: 06/23/20 2352 hrs

