





USDA - FSA - FPAC


-  Heat Perimeter
-  Intense Heat Areas
-  Scattered Heat Areas
-  Isolated Heat Sources

NAD 1983 UTM Zone 12N



## Mangum AZ-KNF-000359 Infrared Heat Sources

1:106,000



IR Interpreter: Brian Monroe  
 IR interpreted acres: 71,450  
 Date: 06/27/2020  
 Scan Date/Time: 06/27/20 0027 hrs

