





USDA - FSA - FPAC

-  Heat Perimeter
-  Intense Heat Areas
-  Scattered Heat Areas
-  Isolated Heat Sources

NAD 1983 UTM Zone 12N



Mangum AZ-KNF-000359 Infrared Heat Sources

1:106,000



IR Interpreter: Brian Monroe
 IR interpreted acres: 71,448
 Date: 06/30/2020
 Scan Date/Time: 06/30/20 0042 hrs

