





-  Heat Perimeter
-  Intense Heat Areas
-  Scattered Heat Areas
-  Isolated Heat Sources
- NAD 1983 UTM Zone 12N



Mangu
AZ-KNF-000359
Infrared Heat Sources

1:106,000



IR Interpreter: Brian Monroe
 IR interpreted acres: 71,448
 Date: 06/30/2020
 Scan Date/Time: 06/30/20 0042 hrs



Copyright © 2013 National Geographic Society, i-cubed