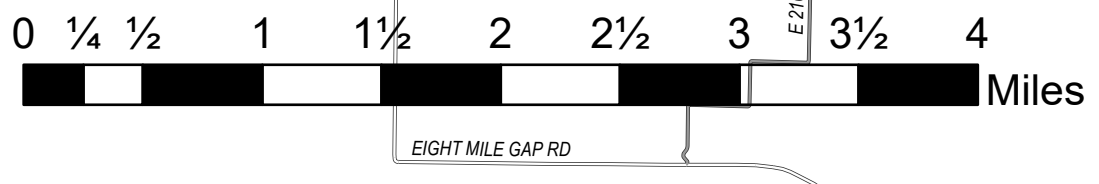


# Medical Evacuation

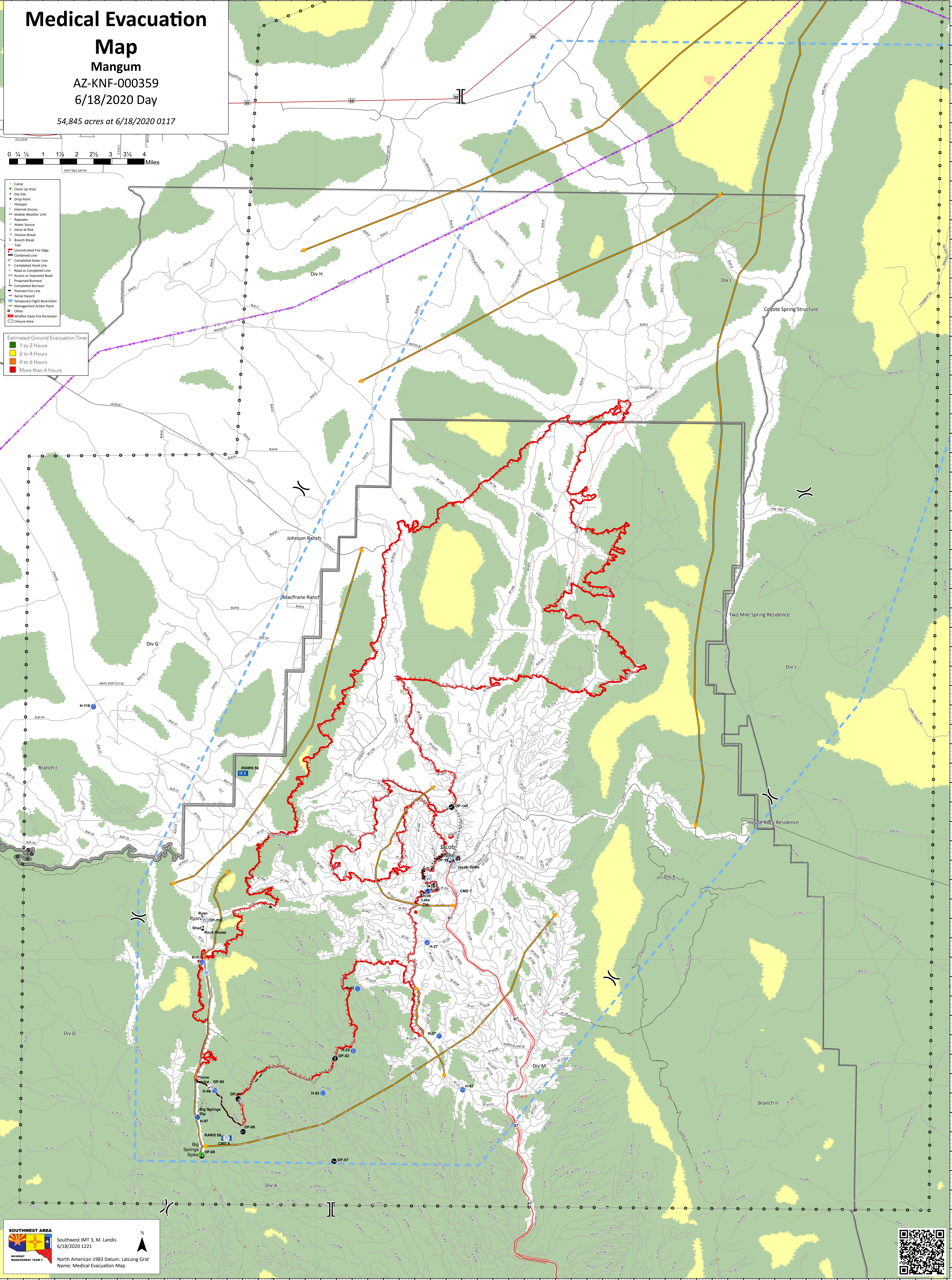
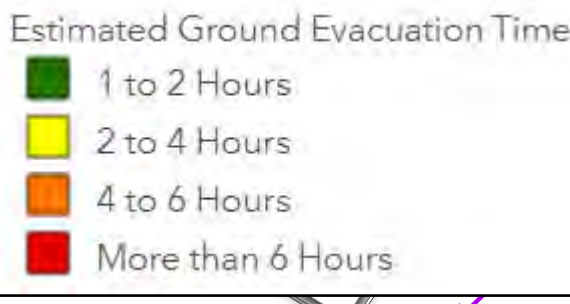
## Map


Mangum  
AZ-KNF-000359  
6/18/2020 Day

54,845 acres at 6/18/2020 0117



- Camp
- Clean Up Area
- Drop Site
- Hellspot
- Internet Access
- Mobile Weather Unit
- Repeater
- Water Source
- Values at Risk
- Division Break
- Branch Break
- Trail
- Uncontrolled Fire Edge
- Contained Line
- Completed Doser Line
- Completed Hand Line
- Road as Completed Line
- Access or Improved Road
- Proposed Burnout
- Completed Burnout
- Planned Fire Line
- Aerial Hazard
- Temporary Flight Restriction
- Management Action Point
- Other
- Wildfire Daily Fire Perimeter
- Closure Area



 Southwest IMT 3, M. Landis  
6/18/2020 1221  
North American 1983 Datum, LatLong Grid  
Name: Medical Evacuation Map

