

# Public Information Map

## Mangum

AZ-KNF-000359

6/19/2020

61,210 acres at 6/19/2020 0046

Fredonia

Utah

Arizona

89

89A












89A

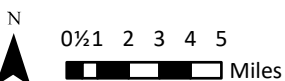
Jacob Lake

**Kaibab  
National Forest  
North Kaibab  
Ranger District**

67

**Grand Canyon  
National Park**

-  Closure Area
-  Road Closure
-  Wildfire Daily Fire Perimeter
-  Stream
-  Intermittent Stream
- Ownership
  -  Forest Service
  -  Bureau of Indian Affairs
  -  Bureau of Land Management
  -  National Park Service
  -  Private
  -  State



Southwest IMT 3  
6/19/2020 0800  
North American 1983 Datum.

