

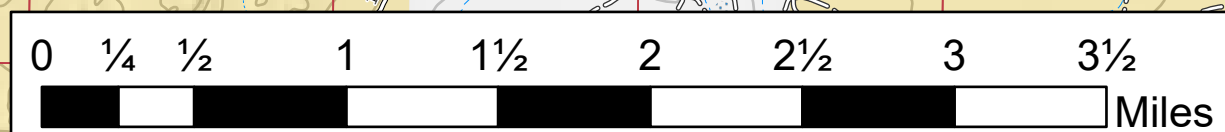
Suppression Repair Map

Mangum

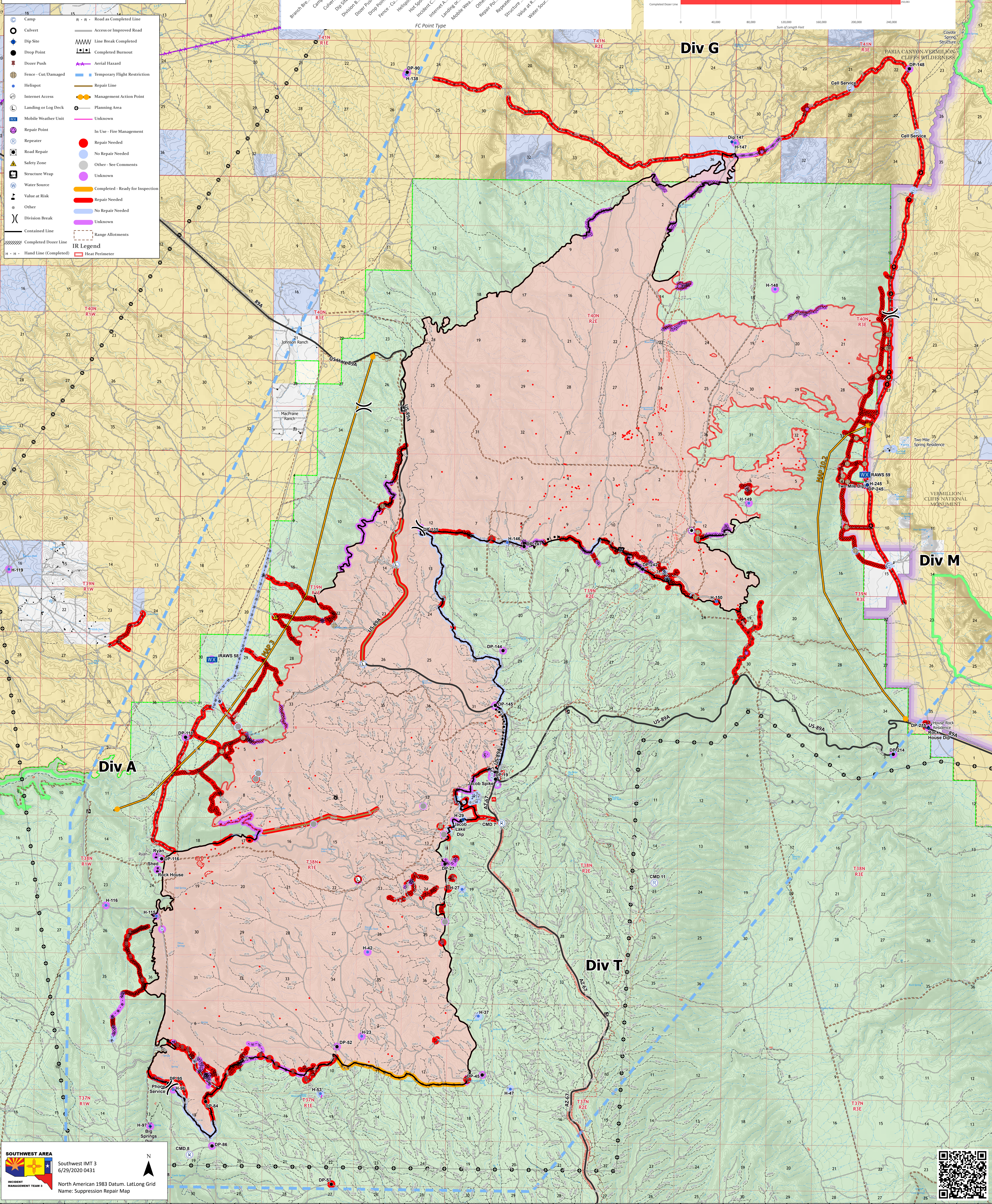
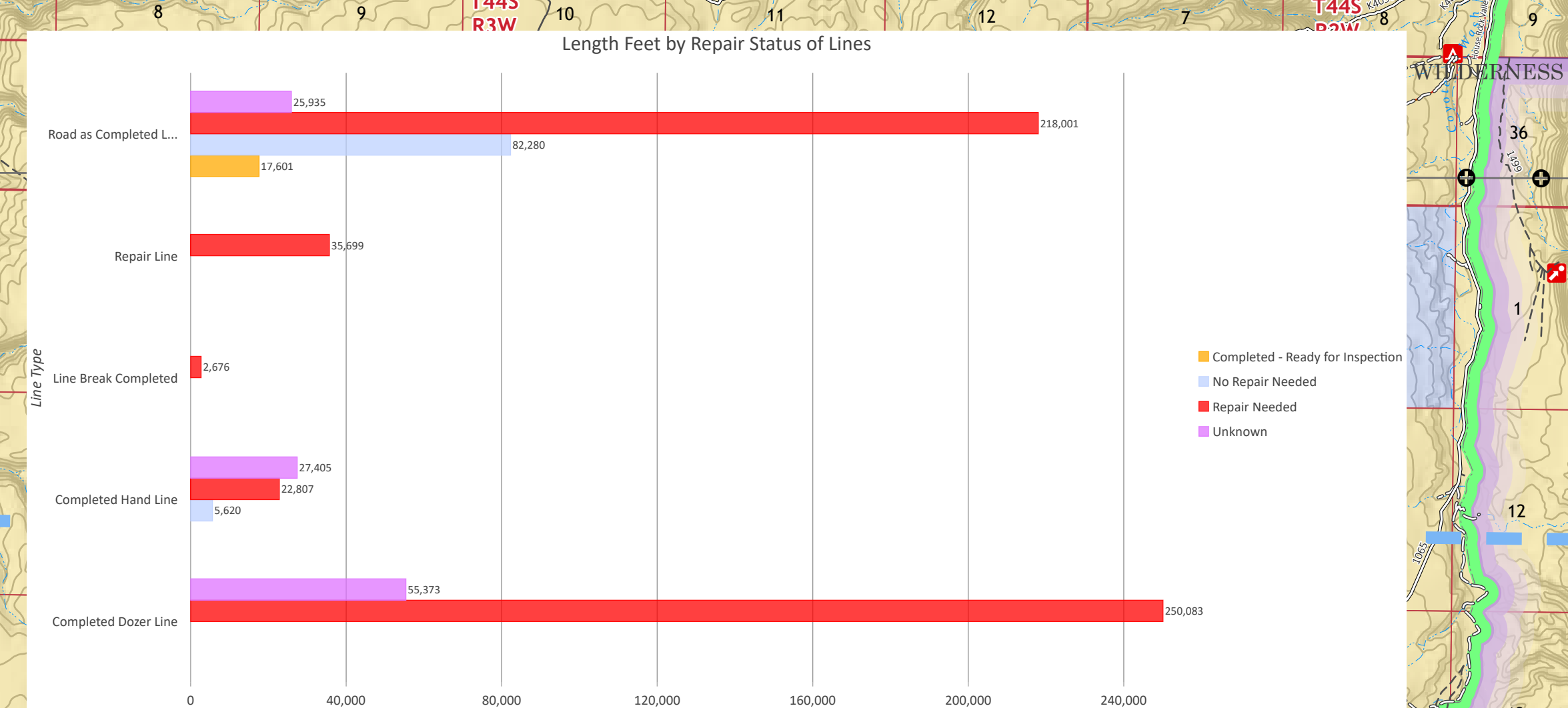
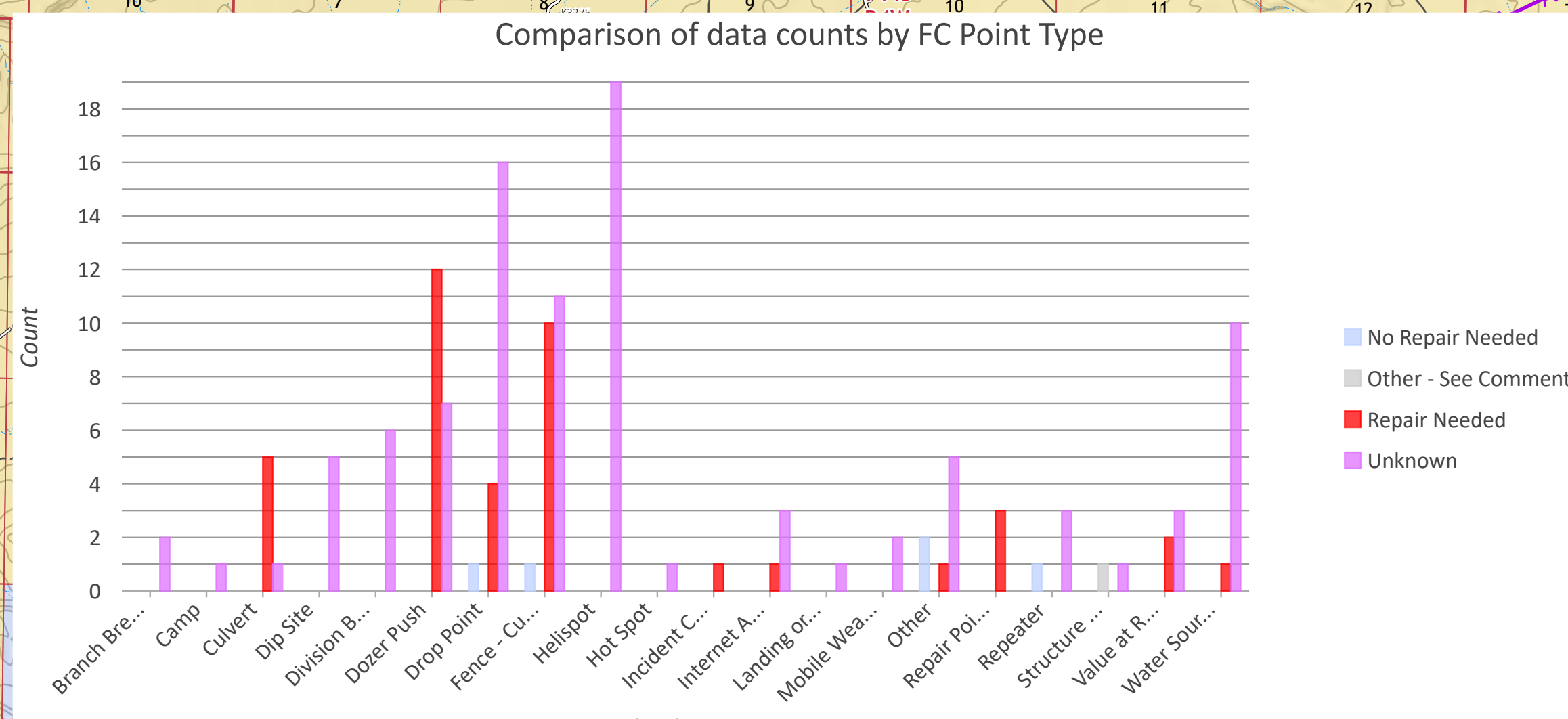
AZ-KNF-000359

6/29/2020 Day

71,450 acres at 6/29/2020 0027



- Camp
 - Culvert
 - Dip Site
 - Drop Point
 - Dozer Push
 - Fence - Cut/Damaged
 - Helispot
 - Internet Access
 - Landing or Log Deck
 - Mobile Weather Unit
 - Repair Point
 - Repeater
 - Road Repair
 - Safety Zone
 - Structure Wrap
 - Water Source
 - Value at Risk
 - Other
 - Division Break
 - Contained Line
 - Completed Dozer Line
 - Hand Line (Completed)
- R - R - Road as Completed Line
 - Line Break Completed
 - Completed Burnout
 - Aerial Hazard
 - Temporary Flight Restriction
 - Repair Line
 - Management Action Point
 - Planning Area
 - Unknown
- In Use - Fire Management
 - Repair Needed
 - No Repair Needed
 - Other - See Comments
 - Unknown
 - Completed - Ready for Inspection
 - Repair Needed
 - No Repair Needed
 - Unknown
- IR Legend
 - Heat Perimeter



SOUTHWEST AREA
Southwest IMT 3
6/29/2020 0431
North American 1983 Datum, LatLong Grid
Name: Suppression Repair Map

