

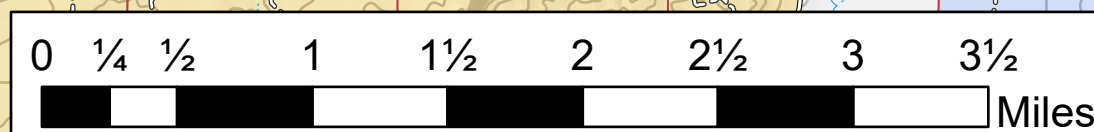
Suppression Repair Map

Mangum

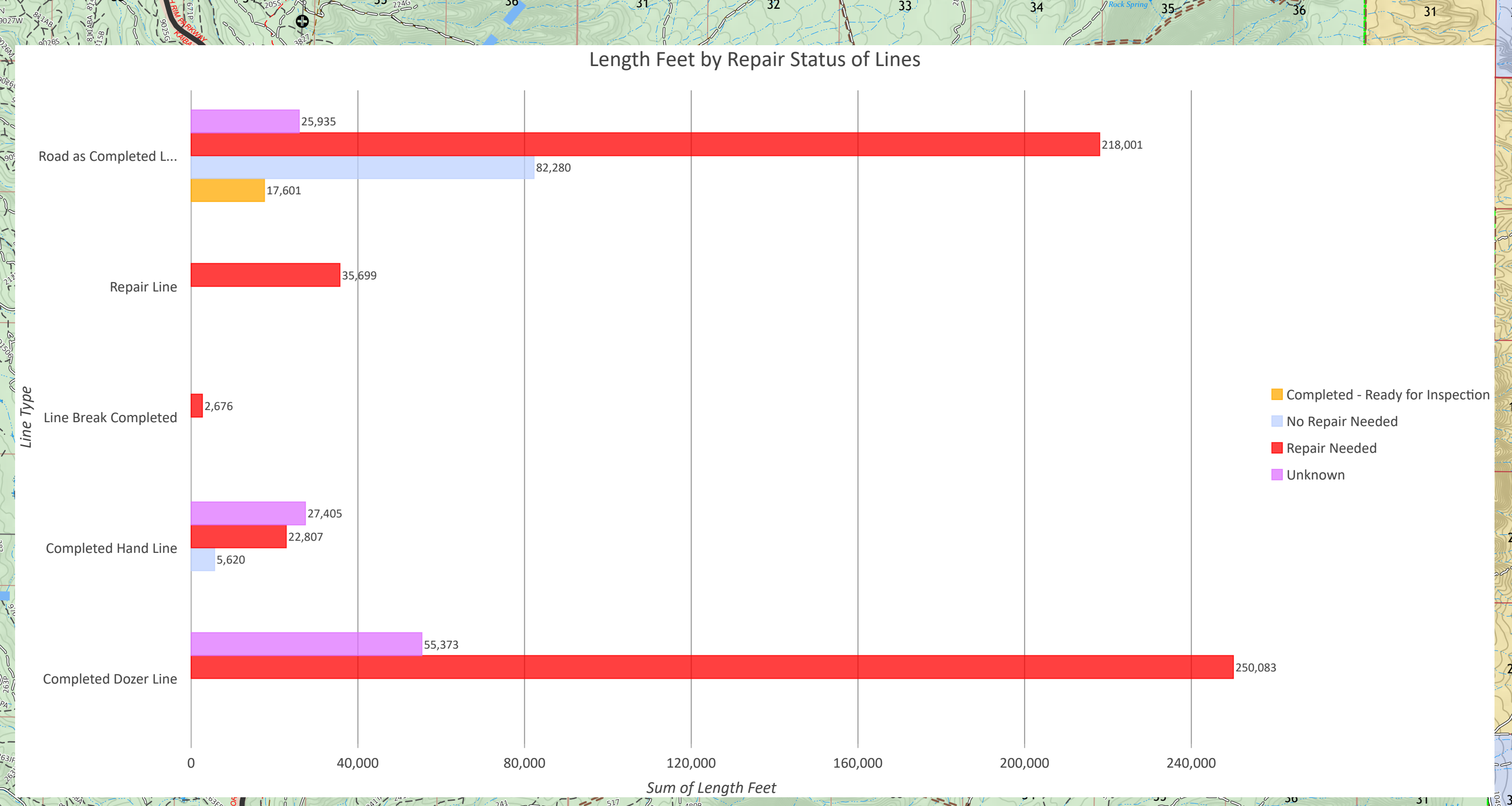
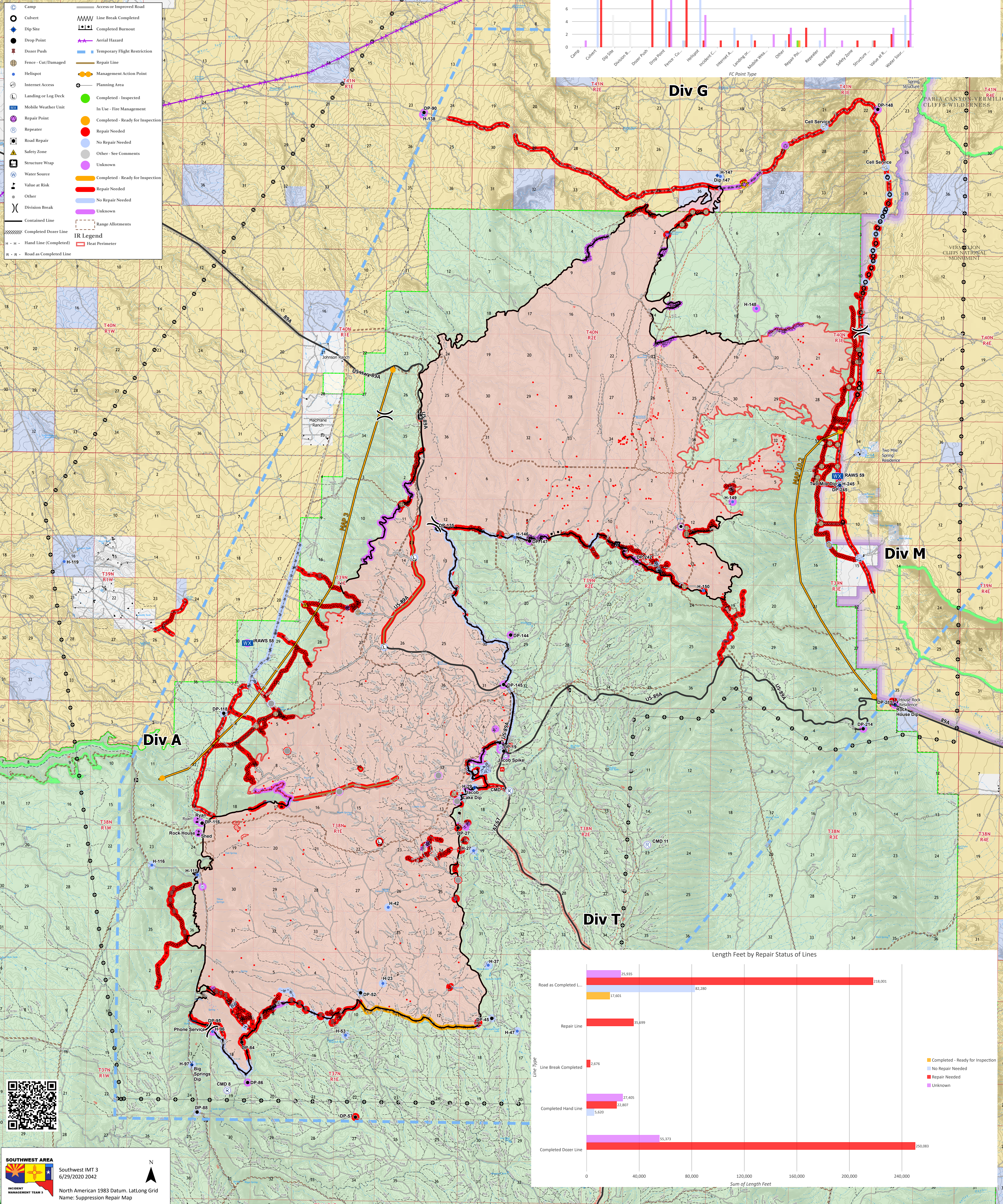
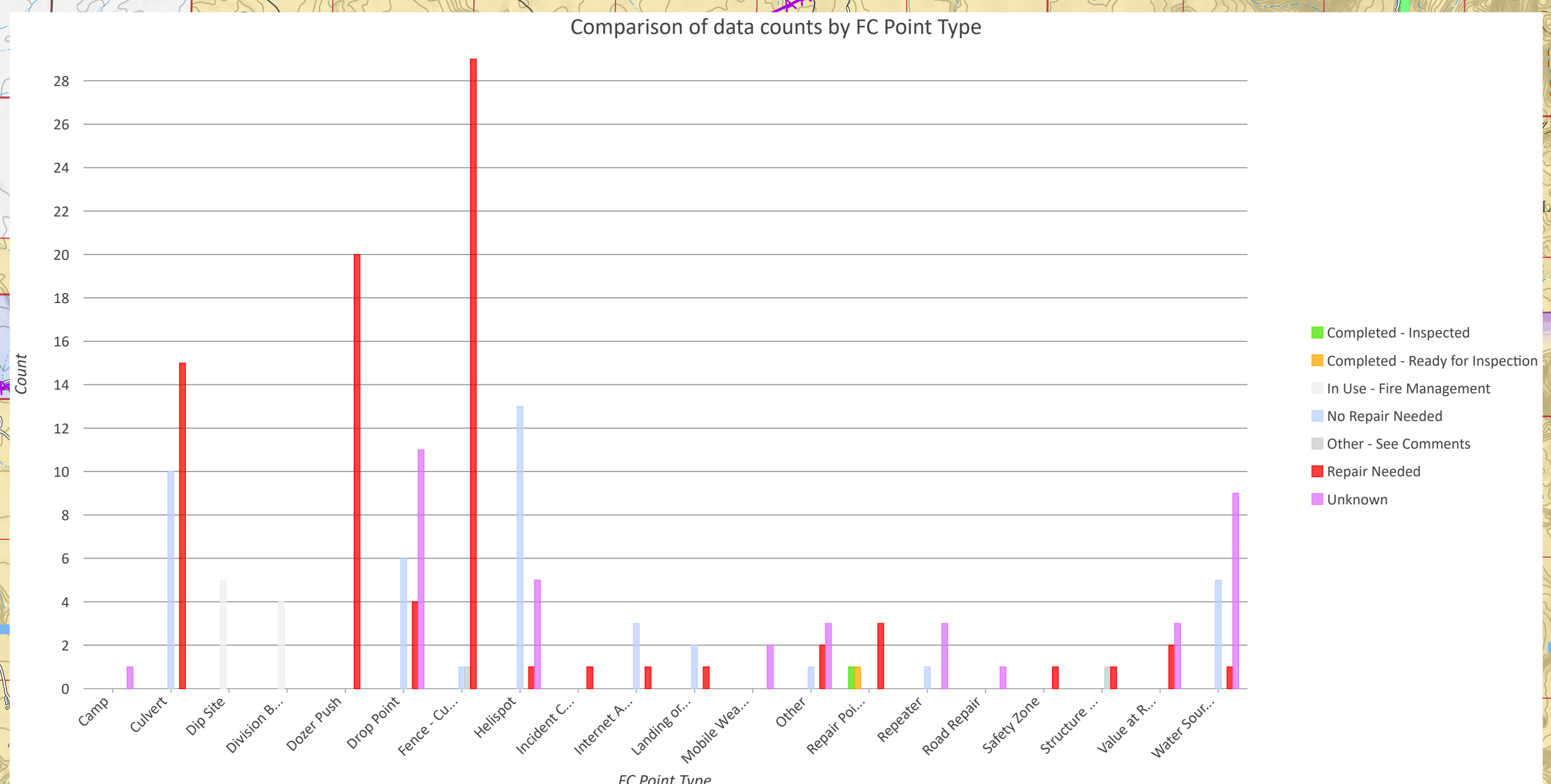
AZ-KNF-000359

6/30/2020 Day

71,450 acres at 6/29/2020 0027



- Camp
- Culvert
- Dip Site
- Drop Point
- Dozer Push
- Fence - Cut/Damaged
- Helipad
- Internet Access
- Landing or Log Deck
- Mobile Weather Unit
- Repair Point
- Repeater
- Road Repair
- Safety Zone
- Structure Wrap
- Water Source
- Value at Risk
- Other
- Division Break
- Contained Line
- Completed Dozer Line
- Hand Line (Completed)
- R - R - Road as Completed Line
- Access or Improved Road
- Line Break Completed
- Completed Burnout
- Aerial Hazard
- Temporary Flight Restriction
- Repair Line
- Management Action Point
- Planning Area
- Completed - Inspected
- In Use - Fire Management
- Completed - Ready for Inspection
- Repair Needed
- No Repair Needed
- Other - See Comments
- Unknown
- Completed - Ready for Inspection
- Repair Needed
- No Repair Needed
- Unknown
- Range Allotments
- IR Legend
- Heat Perimeter



SOUTHWEST AREA
 Southwest IMT 3
 6/29/2020 2042
 North American 1983 Datum, LatLong Grid
 Name: Suppression Repair Map