




Monument Fire AZ-A1S-001211

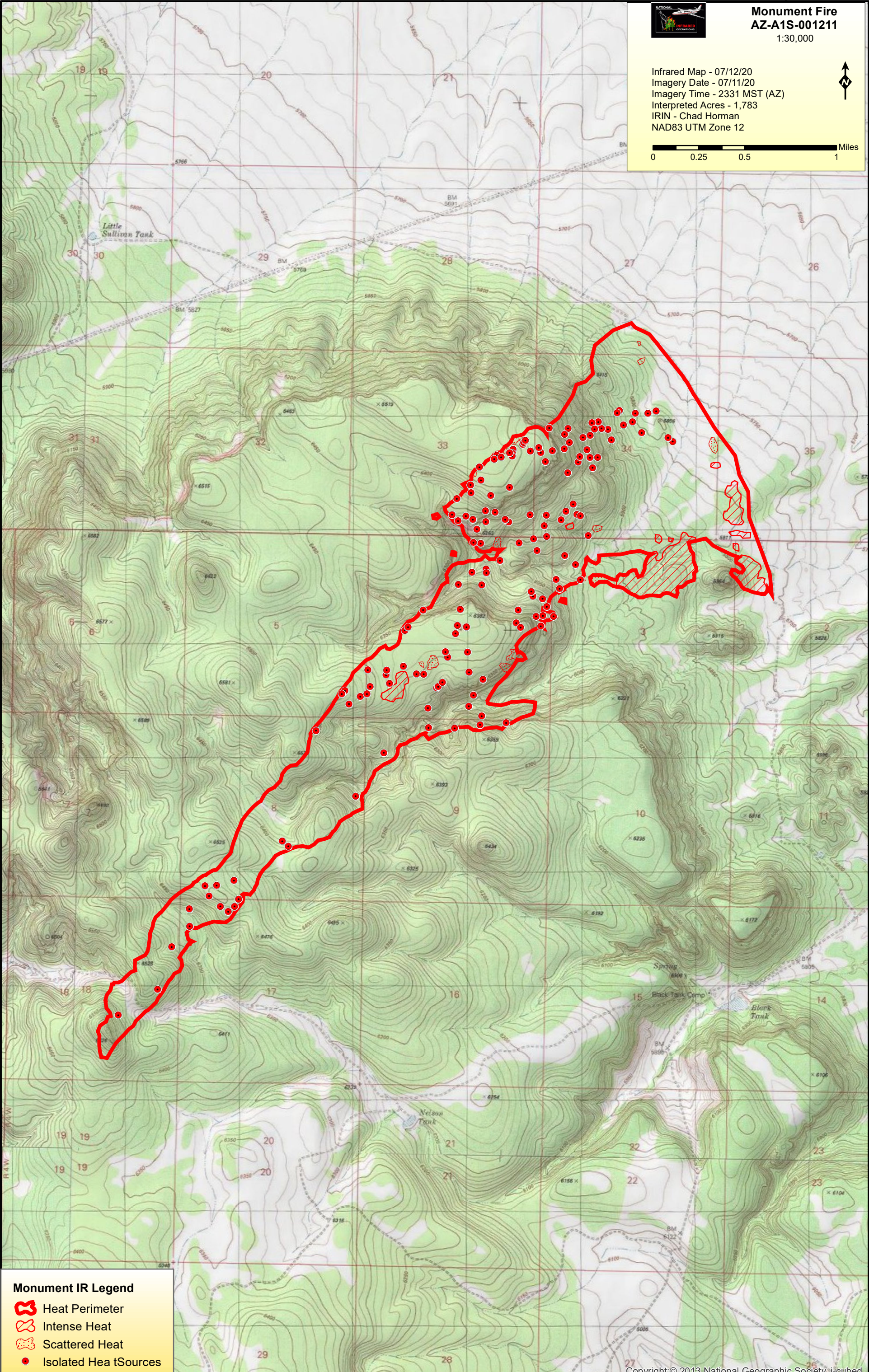
1:30,000

Infrared Map - 07/12/20
Imagery Date - 07/11/20
Imagery Time - 2331 MST (AZ)
Interpreted Acres - 1,783
IRIN - Chad Horman
NAD83 UTM Zone 12







35°40'0"N

35°40'0"N



Monument IR Legend

-  Heat Perimeter
-  Intense Heat
-  Scattered Heat
-  Isolated Heat Sources