

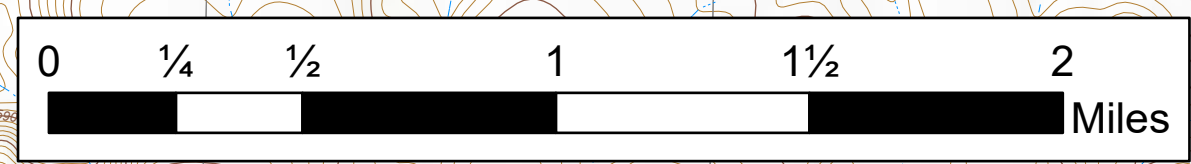
# Operations Map

Monument


AZ-A1S-001211

07/10/2020 Day

914 acres at 7/9/2020 1046




- Camp
- Drop Point
- Hellspot
- Internet Access
- Water Development or Draft Site
- Uncontrolled Fire Edge
- Planning Area
- Escape Route
- Management Action Point
- Wildfire Daily Fire Perimeter
- State/State Department of Land/State Resource Management Area
- Census Roads
- Wildlife Waters



AZ DFFM  
7/9/2020 2031

North American 1983 Datum. Lat/Long Grid  
Name: Operations Map



Sources: Esri, Airbus DS, USGS, NOAA, NASA, CNR, N, Robinson, NEXAS, NLS, GIS, NMAA, Geodata/Intelligence, SRA, Intermap and the GIS user community