



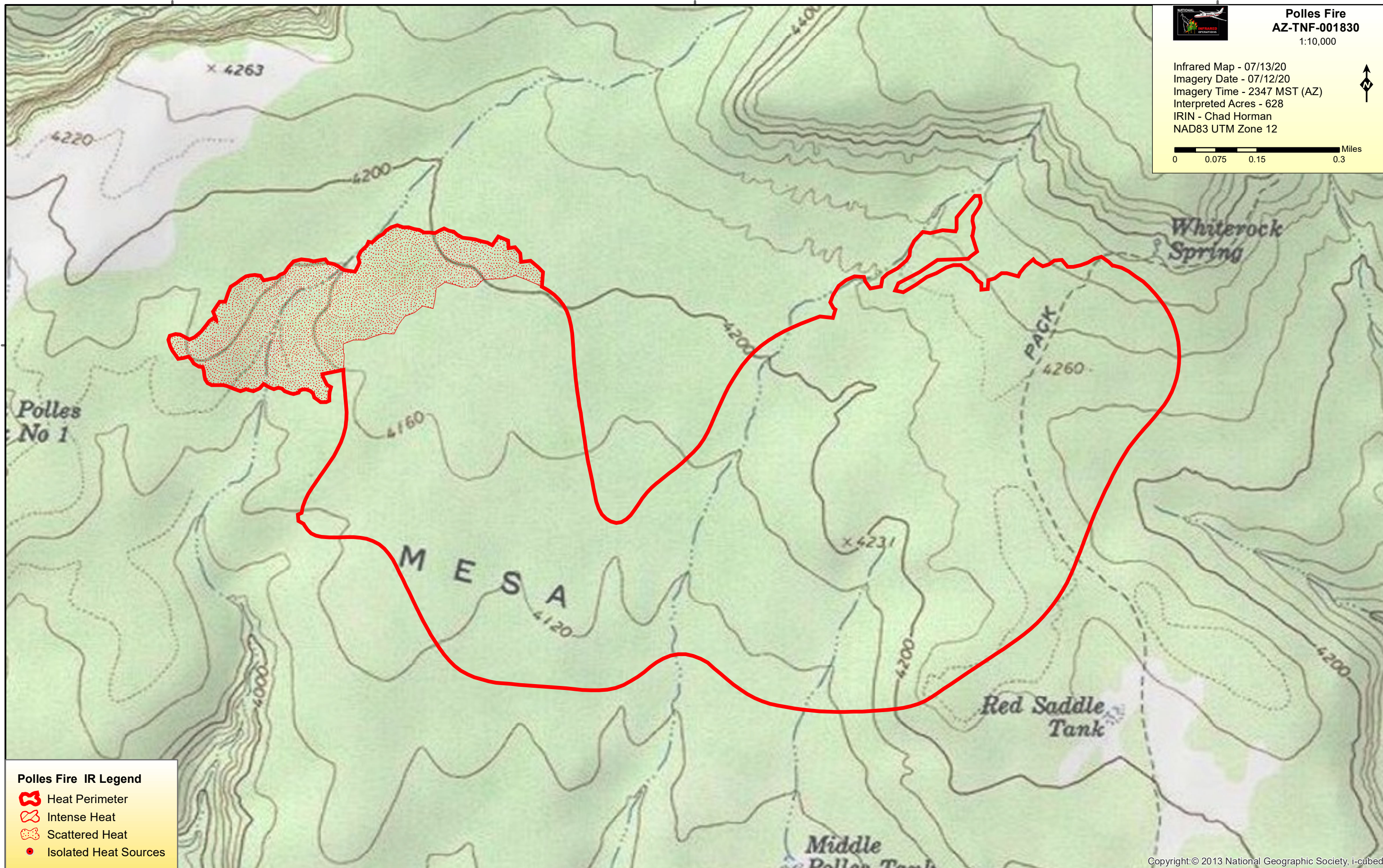
Polles Fire
AZ-TNF-001830

1:10,000





Infrared Map - 07/13/20
Imagery Date - 07/12/20
Imagery Time - 2347 MST (AZ)
Interpreted Acres - 628
IRIN - Chad Horman
NAD83 UTM Zone 12



0 0.075 0.15 0.3 Miles



Polles Fire IR Legend

-  Heat Perimeter
-  Intense Heat
-  Scattered Heat
-  Isolated Heat Sources