



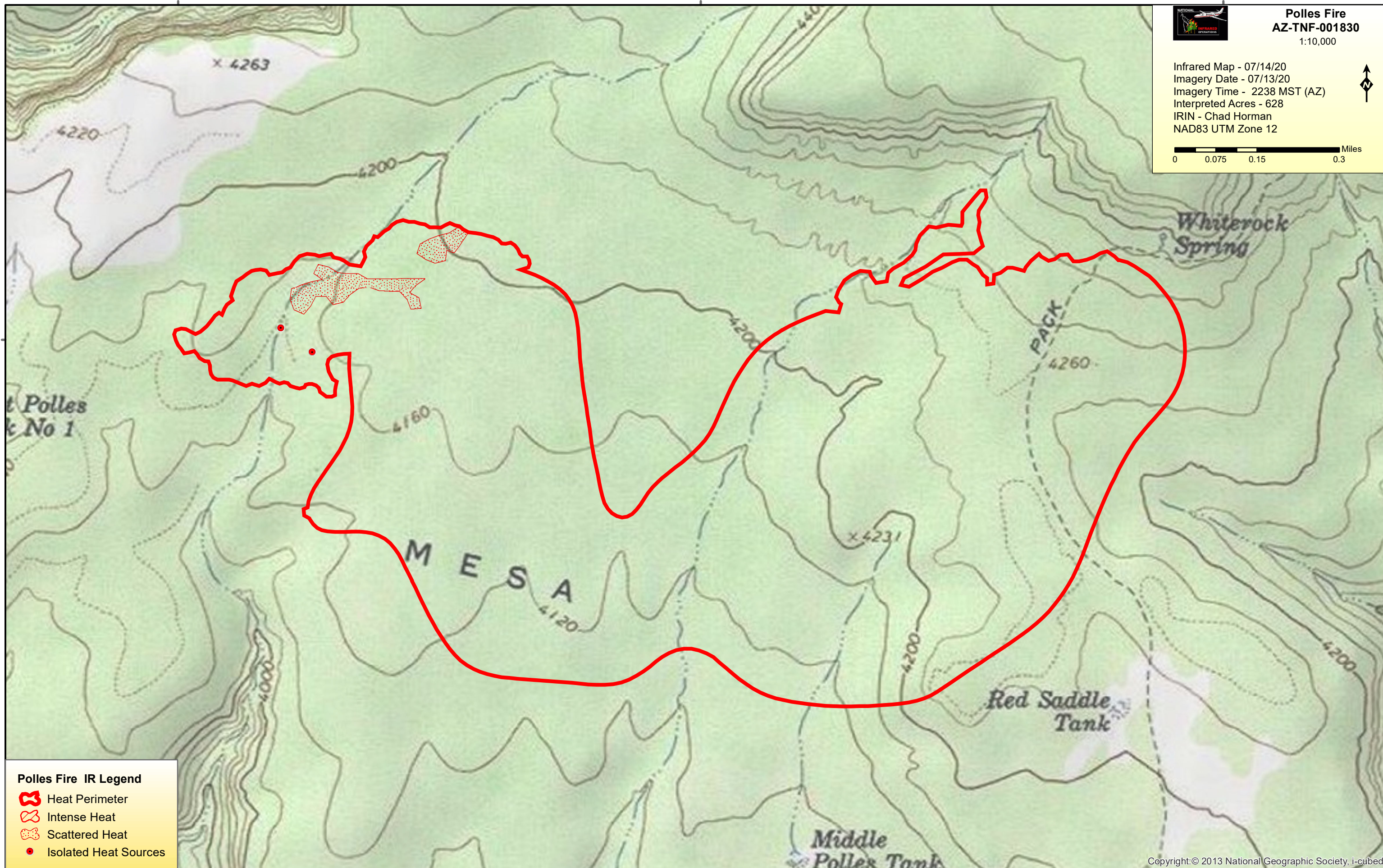
# Polles Fire AZ-TNF-001830

1:10,000





Infrared Map - 07/14/20  
Imagery Date - 07/13/20  
Imagery Time - 2238 MST (AZ)  
Interpreted Acres - 628  
IRIN - Chad Horman  
NAD83 UTM Zone 12



0 0.075 0.15 0.3 Miles



### Polles Fire IR Legend

-  Heat Perimeter
-  Intense Heat
-  Scattered Heat
-  Isolated Heat Sources