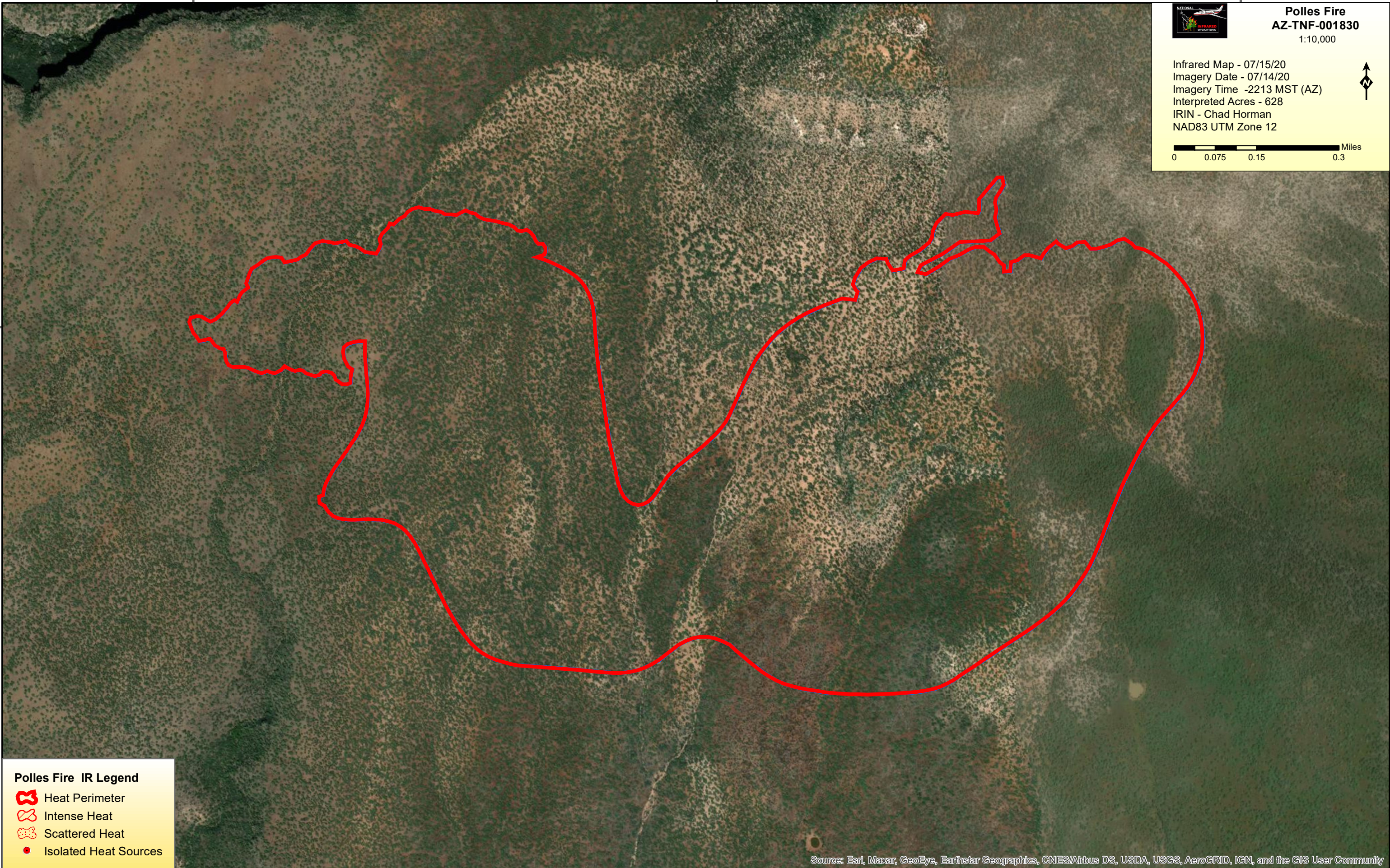









Polles Fire
AZ-TNF-001830

1:10,000

Infrared Map - 07/15/20
Imagery Date - 07/14/20
Imagery Time -2213 MST (AZ)
Interpreted Acres - 628
IRIN - Chad Horman
NAD83 UTM Zone 12



Polles Fire IR Legend

-  Heat Perimeter
-  Intense Heat
-  Scattered Heat
-  Isolated Heat Sources