



110°58'W 110°57'W 110°56'W 110°55'W 110°54'W 110°53'W

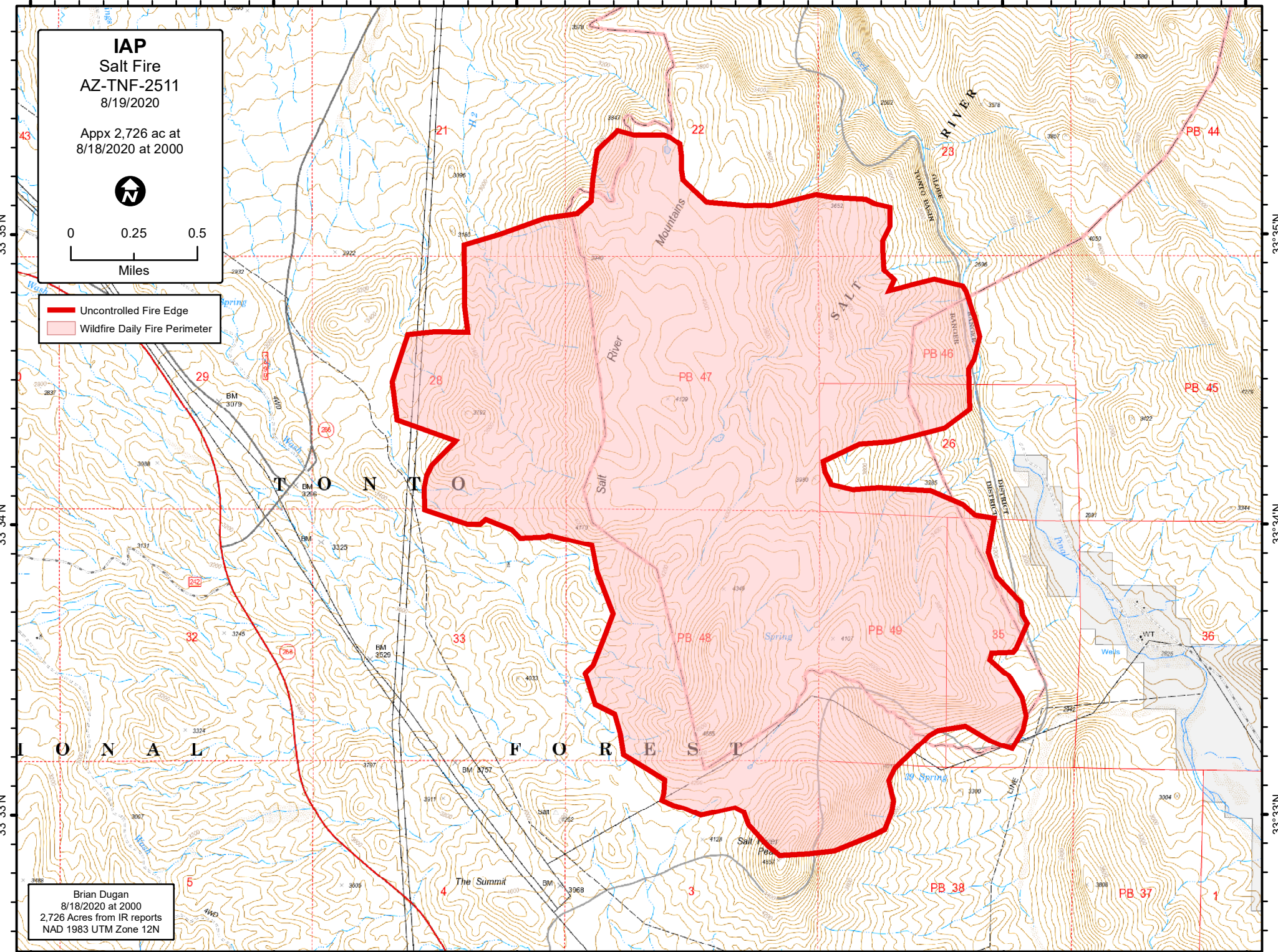
IAP
Salt Fire
AZ-TNF-2511
8/19/2020

Appx 2,726 ac at
 8/18/2020 at 2000



0 0.25 0.5
 Miles

 Uncontrolled Fire Edge
 Wildfire Daily Fire Perimeter



110°58'W 110°57'W 110°56'W 110°55'W 110°54'W 110°53'W

Brian Dugan
 8/18/2020 at 2000
 2,726 Acres from IR reports
 NAD 1983 UTM Zone 12N