



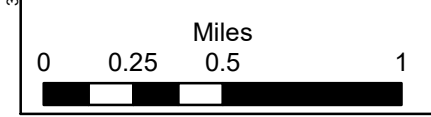



TADPOLE
NM-GNF-000232
Infrared Heat Sources
1:34,000



-  Heat Perimeter
 -  Intense Heat Areas
 -  Scattered Heat Areas
 -  Isolated Heat Sources
- NAD 1983 UTM Zone 12N

IR Interpreter: Brian Monroe
 IR interpreted acres: 11,087
 Date: 06/26/2020
 Scan Date/Time: 6/25/20 2136 hrs



Copyright © 2013 National Geographic Society, i-cubed

