



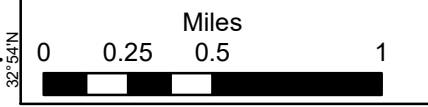



TADPOLE
NM-GNF-000232
Infrared Heat Sources
1:36,000



-  Heat Perimeter
 -  Intense Heat Areas
 -  Scattered Heat Areas
 -  Isolated Heat Sources
- NAD 1983 UTM Zone 12N

IR Interpreter: Brian Monroe
IR interpreted acres: 11,162
Date:06/29/2020
Scan Date/Time: 6/28/20 2113 hrs



Source: Esri, DigitalGlobe, GeoEye, Earthstar Geographics, CNES/Airbus DS, USDA, USGS, AeroGRID, IGN, and the GIS User Community