





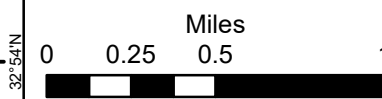

TADPOLE
NM-GNF-000232
Infrared Heat Sources
1:36,000



-  Heat Perimeter
-  Intense Heat Areas
-  Scattered Heat Areas
-  Isolated Heat Sources

NAD 1983 UTM Zone 12N

IR Interpreter: Brian Monroe
 IR interpreted acres: 11,162
 Date: 06/29/2020
 Scan Date/Time: 6/28/20 2113 hrs



Copyright © 2013 National Geographic Society, i-cubed

