



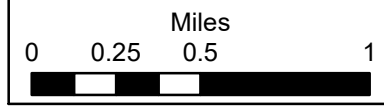



TADPOLE  
NM-GNF-000232  
Infrared Heat Sources  
1:36,000



-  Heat Perimeter
  -  Intense Heat Areas
  -  Scattered Heat Areas
  -  Isolated Heat Sources
- NAD 1983 UTM Zone 12N

IR Interpreter: Brian Monroe  
IR interpreted acres: 11,164  
Date:06/30/2020  
Scan Date/Time: 6/29/20 2124 hrs



Source: Esri, DigitalGlobe, GeoEye, Earthstar Geographics, CNES/Airbus DS, USDA, USGS, AeroGRID, IGN, and the GIS User Community