
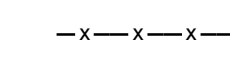










Tadpole Fire

Approximately 3680 acres
06/10/2020 0000 hr

Legend

-  TFR
-  Completed Line
-  Active Fire Perimeter
-  Tricktank or Guzzler
-  Fence
-  Forest or Grassland
-  National Wilderness Area
-  Ranger District
- Roads & Trails**
-  Highway
-  Improved Road, Paved
-  Improved Road, Gravel
-  Improved Road, Dirt
-  Private Road
-  Admin-Permit Only Road
-  Unimproved Road
-  Closed Road
-  Continental Divide NST
-  Non-Motorized Trail
-  Motorized Use Trail
-  Undeveloped-Primitive Trail
-  Abandoned Trail-Natural Decom.



0 0.5 1 Miles


Lat Long Grid
NAD 1983 Datum
Degrees Decimal Minutes

Prepared by: dlondon
Date: 6/10/2020

