





















Tadpole Fire

Approximately 5160 acres
06/10/2020 2215 hr

Legend

-  Uncontrolled Line
-  Completed Line
-  Water Source
-  Medivac Site
-  Spike Camp
-  Tricktank or Guzzler
-  Fence
-  Forest or Grassland
- Roads & Trails**
-  Highway
-  Improved Road, Gravel
-  Improved Road, Dirt
-  Private Road
-  Admin-Permit Only Road
-  Unimproved Road
-  Closed Road
-  Continental Divide NST
-  Non-Motorized Trail
-  Motorized Use Trail
-  Abandoned Trail-Natural Decom.



Lat Long Grid
NAD 1983 Datum
Degrees Decimal Minutes

Prepared by: dlondon
Date: 6/11/2020

