








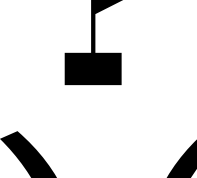








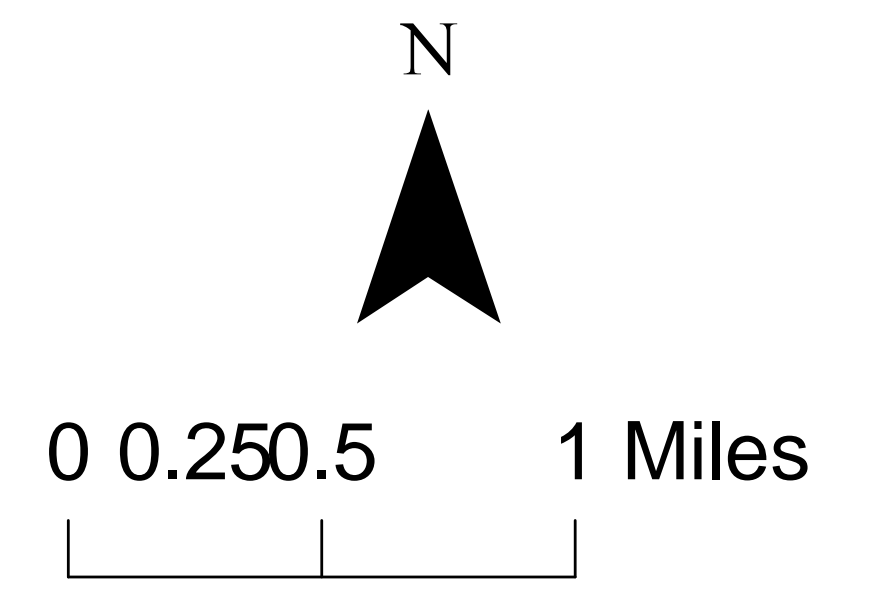


Tadpole Fire

06/14/2020
Approximately 6389 acres
06/12/2020 2245 hr

-  Camp
-  Closure
-  Drop Point
-  Helispot
-  COLT
-  Repeater
-  Staging Area
-  Water Source
-  Value at Risk
-  Division Break

-  Uncontrolled Fire Edge
-  Temporary Flight Restriction
-  Contained Line
-  Planned Fire Line
-  IR Isolated Heat Source
-  IR Heat Perimeter
-  IR Intense Heat
-  IR Scattered Heat



Lat Long Grid
NAD 1983 Datum
Degrees Decimal Minutes

Prepared by: d. london

Date: 6/13/2020

