









Tadpole Fire

Progression Map

NM-GNF-000232
 6/14/2020 Day
 6389 ac at 6/13/2020 2324

 06/06, 383 ac	 06/08, 1984 ac	 06/10, 1489 ac	 06/12, 372 ac
 06/07, 308 ac	 06/09, 1191 ac	 06/11, 900 ac	 Contained Line

