







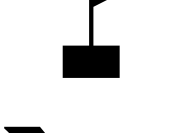










Tadpole Fire

06/15/2020

Approximately 6389 acres

06/12/2020 2245 hr

-  Camp
-  Closure
-  Drop Point
-  Helispot
-  Internet Access
-  Repeater
-  Staging Area
-  Water Source
-  Value at Risk
-  Division Break

-  Uncontrolled Fire Edge
-  Temporary Flight Restriction
- R-R-R Road as Completed Line
-  Planned Fire Line
-  IR Isolated Heat Source
-  IR Heat Perimeter
-  IR Intense Heat
-  IR Scattered Heat



0 0.250.5 1 Miles

Lat Long Grid
NAD 1983 Datum
Degrees Decimal Minutes

Prepared by: d. london

Date: 6/14/2020

