












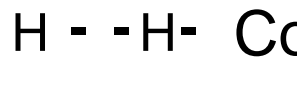







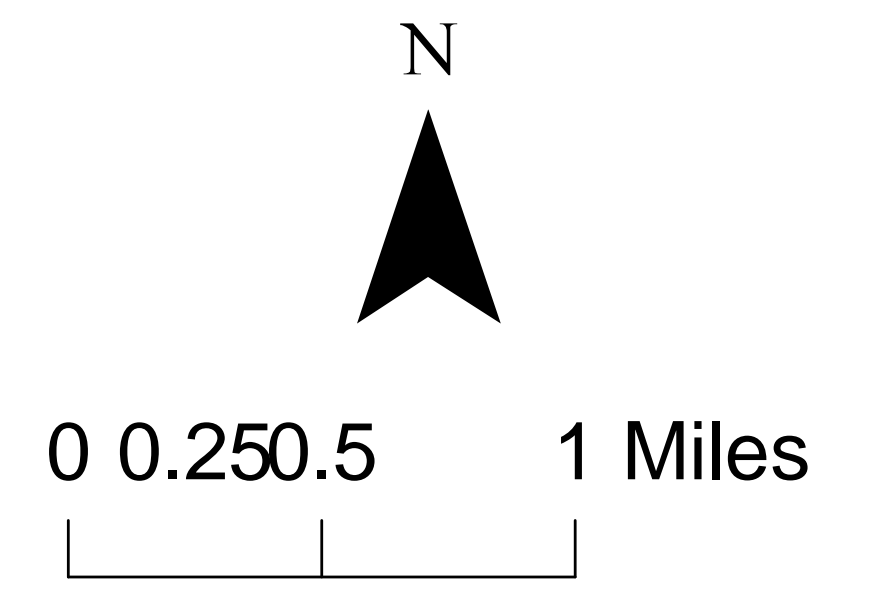


Tadpole Fire
 06/18/2020
 Approximately 7106 acres
 06/17/2020 2146 hr

-  Camp
-  Closure
-  Drop Point
-  Helispot
-  Internet Access
-  Repeater
-  Staging Area
-  Water Source
-  Value at Risk
-  Division Break

-  Uncontrolled Fire Edge
-  Temporary Flight Restriction
-  Completed Dozer Line
-  Completed Hand Line
-  Road as Completed Line
-  Planned Fire Line
-  Unknown
-  IR Isolated Heat Source
-  IR Heat Perimeter
-  IR Intense Heat
-  IR Scattered Heat



Lat Long Grid
 NAD 1983 Datum
 Degrees Decimal Minutes

Prepared by: d. london

Date: 6/18/2020

