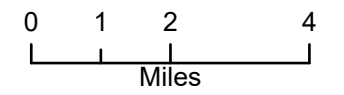










Transportation

Thumb
AZ-TCA-551
24 July 2020

Appx 8,354 acres at 7/21/2020 15:00



-  Gate
-  Helispot
-  ICP
-  Division Break
-  Uncontrolled Fire Edge
-  Contained Line
-  Primary access route
-  Fire Area



cBeyerhelm
7/23/2020 2257
Acres from IR and GPS

