
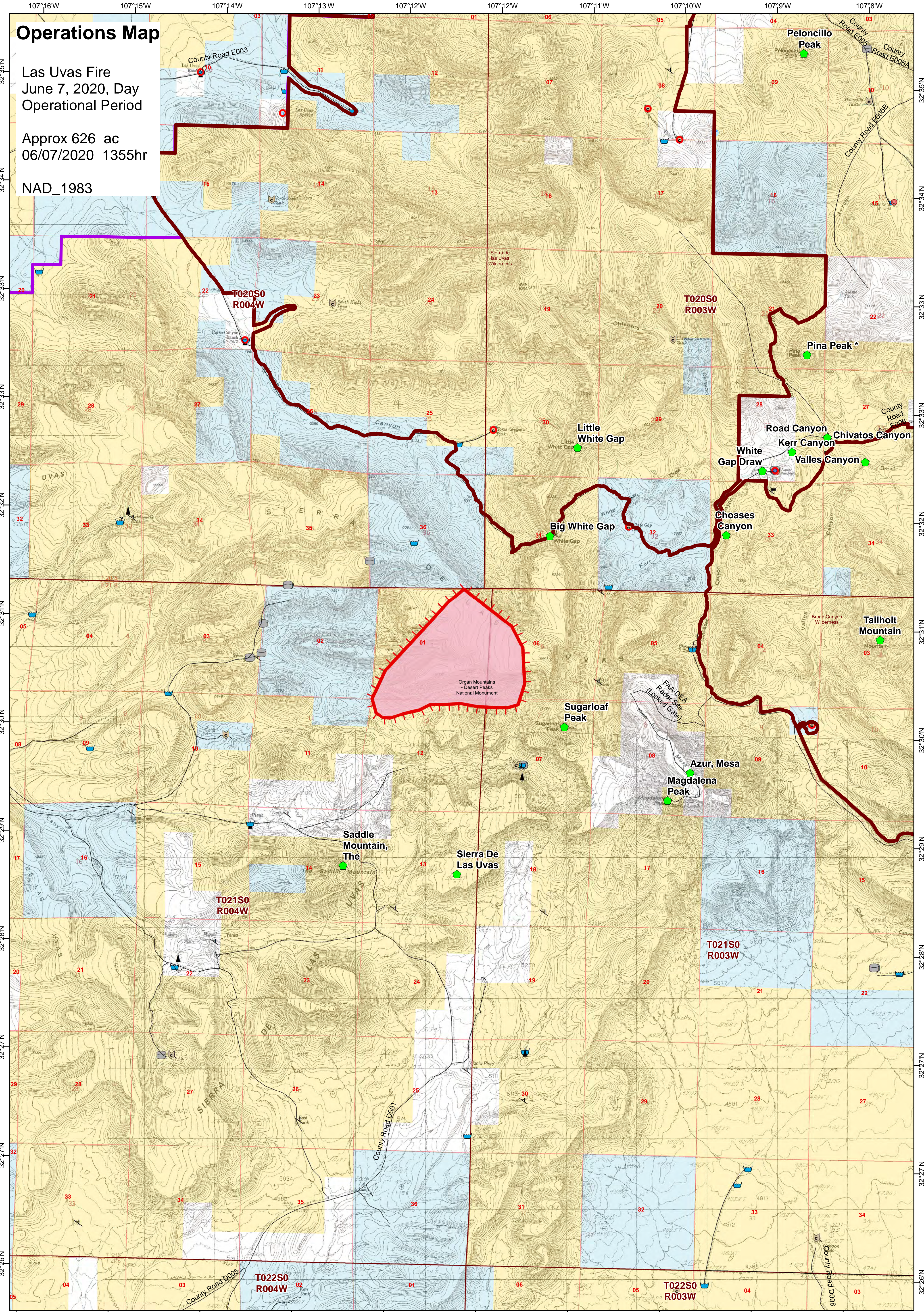


# Operations Map

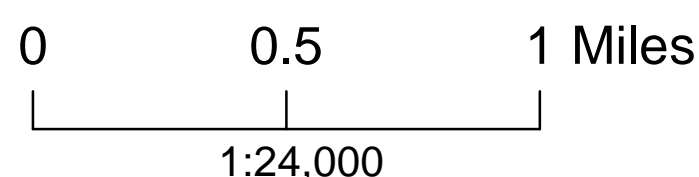
Las Uvas Fire  
June 7, 2020, Day  
Operational Period

Approx 626 ac  
06/07/2020 1355hr

NAD\_1983



RR (GIS)  
June 7, 2020



- ▲ Peaks and Valleys
- Wilderness Areas
- National Monuments
- Uncontrolled Fire Edge
- Roads
- Sections
- Townships

- Wildfire Daily Fire Perimeter

### Range Improvements

- ? Unattributed
- Base Water
- ✂ Cattleguard
- Check Dams, Earthen
- ⊙ Corrals and loading chutes

- ↘ Reservoir
- Springs
- Storage tank
- ▤ Trough
- Well
- ▲ Windmill

### Surface Ownership

- BLM
- Private
- State

