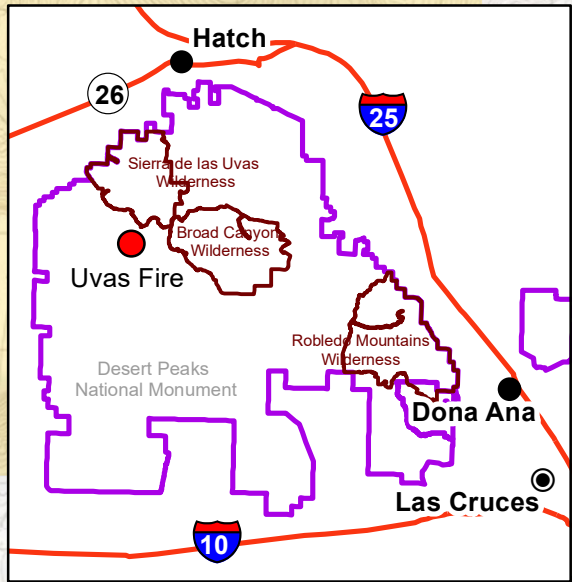
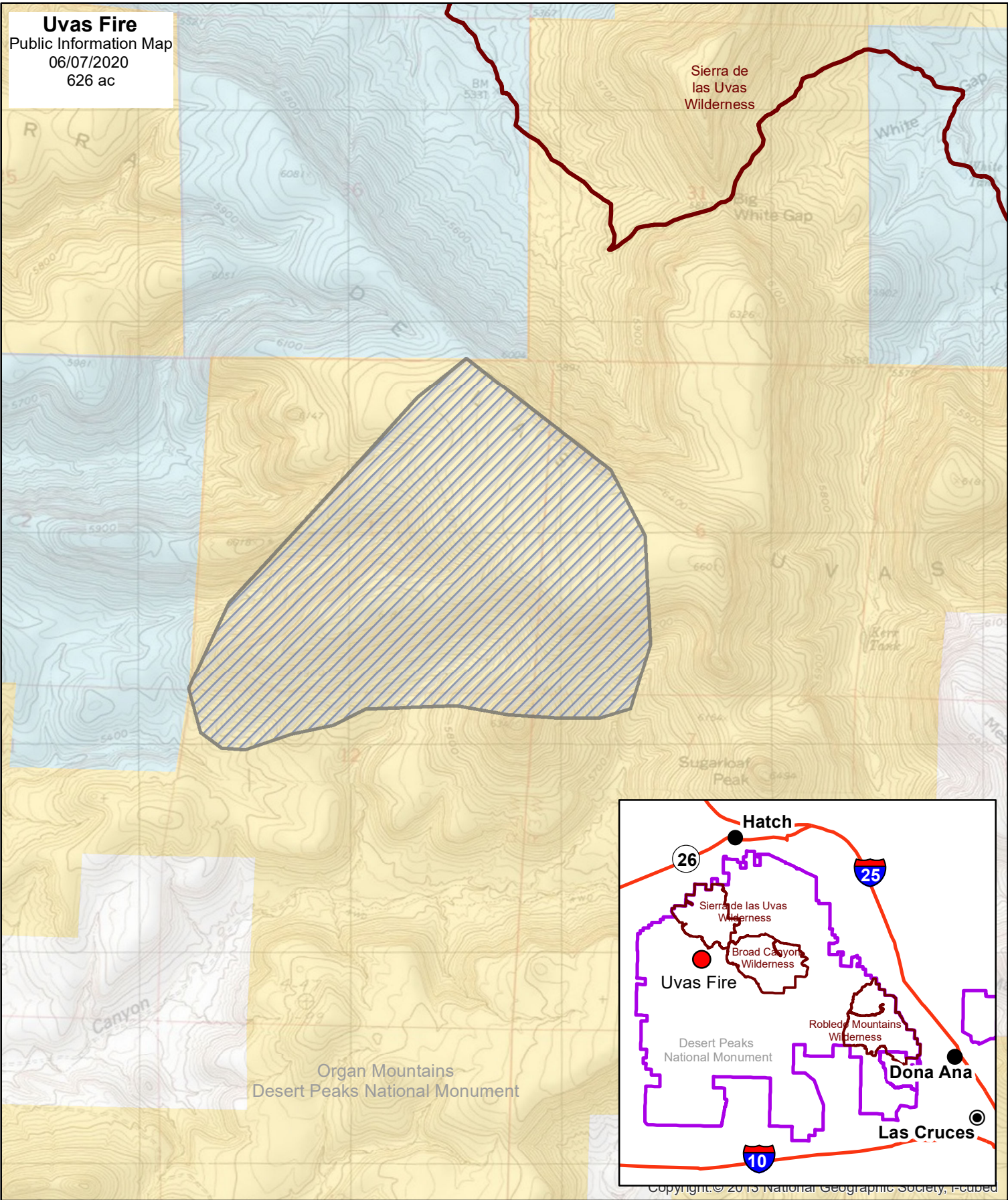
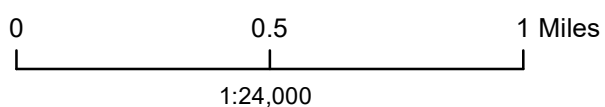


Uvas Fire
 Public Information Map
 06/07/2020
 626 ac



Copyright © 2015 National Geographic Society, i-cubed



- | | |
|-------------------------------|--------------------------|
| Interstates and Highways | Surface Ownership |
| Wildfire Daily Fire Perimeter | BLM |
| Wilderness Areas | Private |
| National Monuments | State |