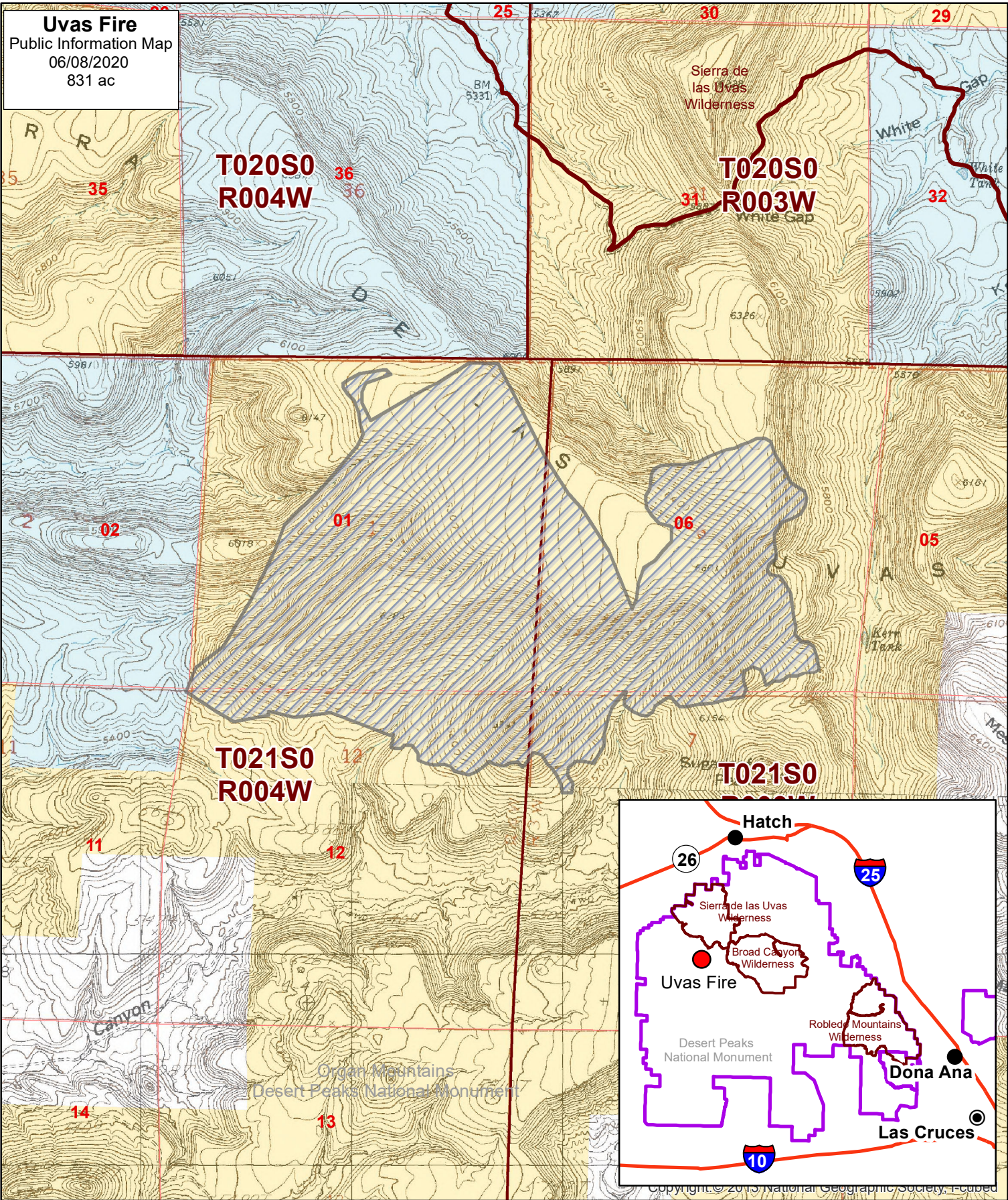
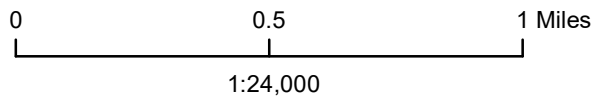


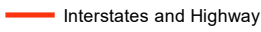
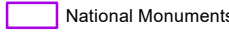

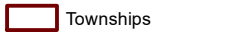
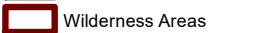
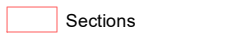
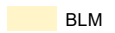

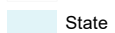
Uvas Fire
 Public Information Map
 06/08/2020
 831 ac



BLM GIS
 Las Cruces District Office

 RR (GISS)
 June 8, 2020



 Interstates and Highways	 National Monuments	Surface Ownership
 Wildfire Daily Fire Perimeter	 Townships	
 Wilderness Areas	 Sections	 BLM
		 Private
		 State

