

110°25'0"W

110°20'0"W

110°15'0"W


110°10'0"W



### Valley Fire AZ-SCA-002036

1:81,265

Infrared Map - 07/15/20  
Imagery Date - 04/14/20  
Imagery Time - 2115 MST (AZ)  
Interpreted Acres - 28,509  
IRIN - Chad Horman  
NAD83 UTM Zone 12








33°25'0"N

33°25'0"N

33°20'0"N

33°20'0"N

#### Valley Fire IR Legend

-  Heat Perimeter
-  Intense Heat
-  Scattered Heat
-  Isolated Heat Sources
-  No Data

110°25'0"W

110°20'0"W

110°15'0"W

110°10'0"W