


110°25'0"W 110°20'0"W 110°15'0"W 110°10'0"W

Valley Fire
AZ-SCA-002036
 1:69,313

Infrared Map - 07/19/20
 Imagery Date - 07/18/20
 Imagery Time - 2208 MST (AZ)
 Interpreted Acres - 29,628
 IRIN - Chad Horman
 NAD83 UTM Zone 12

0 0.5 1 2 Miles



33°25'0"N





33°25'0"N

33°20'0"N

33°20'0"N

110°25'0"W 110°20'0"W 110°15'0"W 110°10'0"W

Valley Fire IR Legend

-  Heat Perimeter
-  Intense Heat
-  Scattered Heat
-  Isolated Heat Sources

Source: Esri, Maxar, GeoEye, Earthstar Geographics, CNES/Airbus DS, USDA, USGS, AeroGRID, IGN, and the GIS User Community