
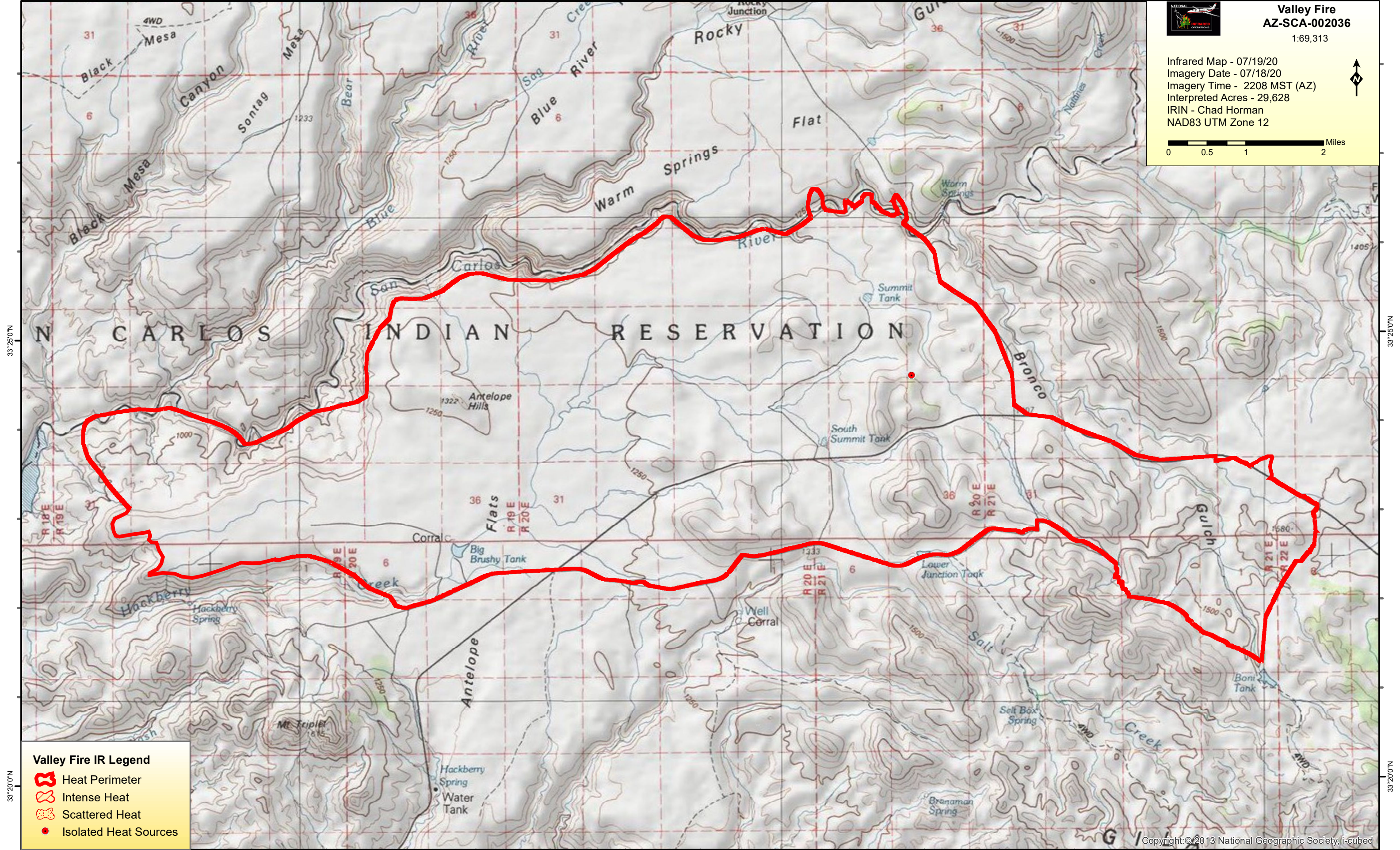


110°25'0"W 110°20'0"W 110°15'0"W 110°10'0"W





**Valley Fire**  
**AZ-SCA-002036**  
 1:69,313

Infrared Map - 07/19/20  
 Imagery Date - 07/18/20  
 Imagery Time - 2208 MST (AZ)  
 Interpreted Acres - 29,628  
 IRIN - Chad Horman  
 NAD83 UTM Zone 12

0 0.5 1 2 Miles

**Valley Fire IR Legend**

-  Heat Perimeter
-  Intense Heat
-  Scattered Heat
-  Isolated Heat Sources

110°25'0"W 110°20'0"W 110°15'0"W 110°10'0"W 33°25'0"N 33°20'0"N