


110°25'0"W 110°20'0"W 110°15'0"W 110°10'0"W



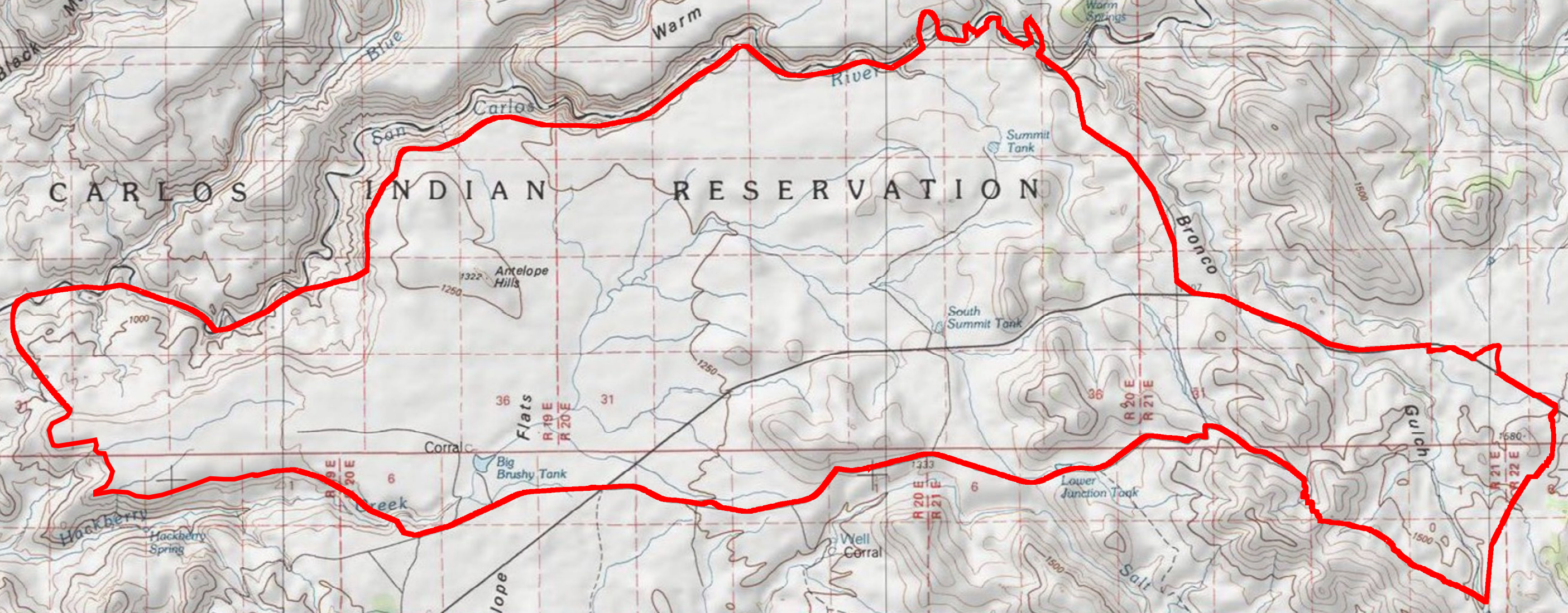
### Valley Fire AZ-SCA-002036

1:70,000

Infrared Map - 07/21/20  
Imagery Date - 04/20/20  
Imagery Time - 1916 MST (AZ)  
Interpreted Acres - 29,628  
IRIN - Chad Horman  
NAD83 UTM Zone 12




33°25'0"N CARLOS INDIAN RESERVATION 33°25'0"N



33°20'0"N 33°20'0"N

**Valley Fire IR Legend**

 Heat Perimeter

110°25'0"W 110°20'0"W 110°15'0"W 110°10'0"W